

**STATE OF NORTH CAROLINA
DIVISION OF HIGHWAYS**

CROSS-SECTION SUMMARY

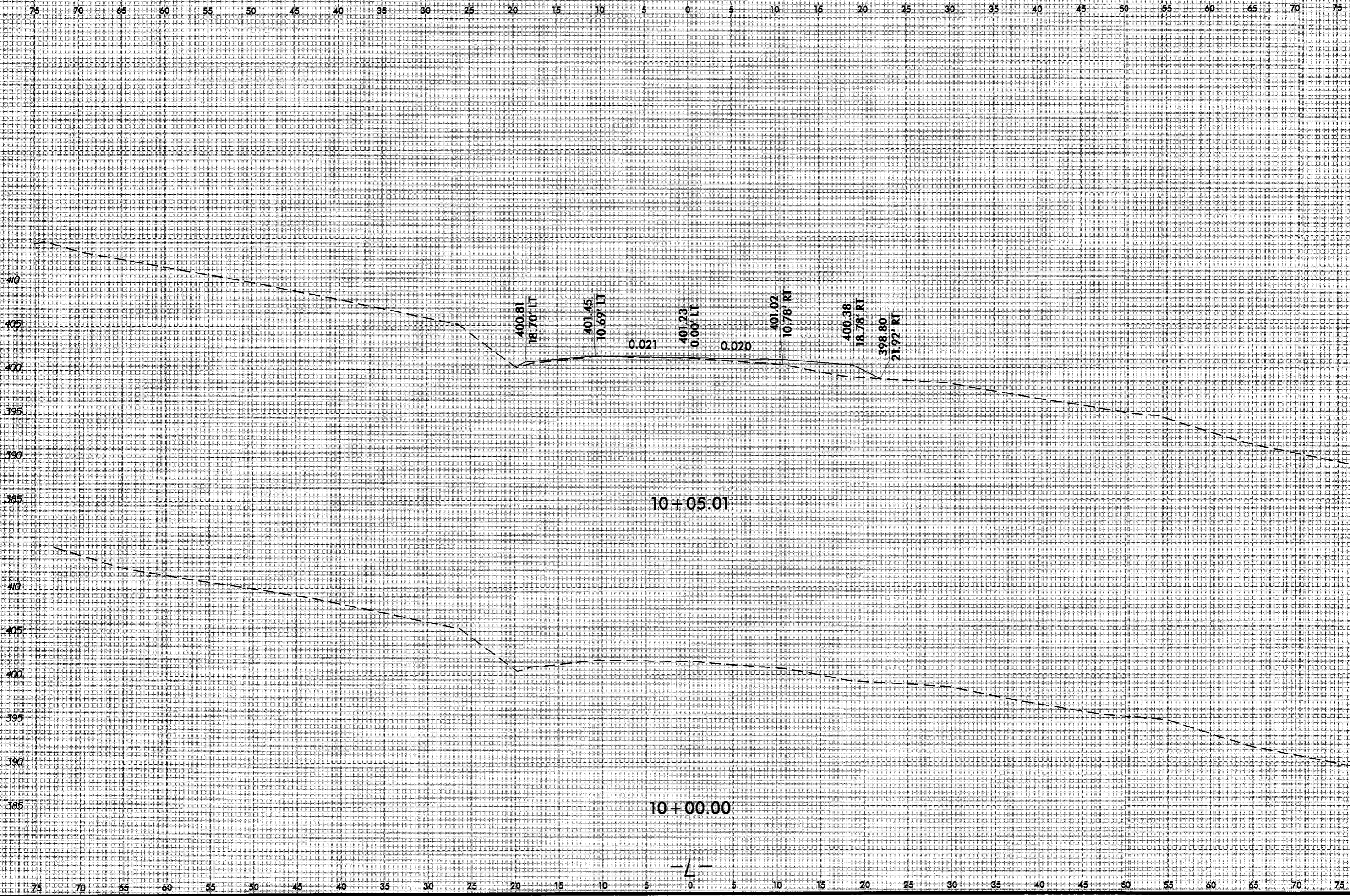
NOTE: EMBANKMENT COLUMN DOES NOT INCLUDES BACKFILL FOR UNDERCUT

Station	Uncl. Exc.	Embt	Station	Uncl. Exc.	Embt	Station	Uncl. Exc.	Embt												
-L-	(cu. yd.)	(cu. yd.)	-L-	(cu. yd.)	(cu. yd.)	-Y1-	(cu. yd.)	(cu. yd.)												
10+05.01	0	0	19+00.00	303	74	12+20.00	0	0												
10+20.00	1	6	19+20.00	326	14	12+40.00	30	2												
10+40.00	1	10	19+40.00	348	0	12+47.01	11	0												
10+60.00	1	13	19+60.00	364	0	12+60.00	19	1												
10+80.00	1	14	19+80.00	370	0	12+72.27	16	2												
11+00.00	1	16	20+00.00	355	0	12+79.81	11	1												
11+20.00	1	29	20+20.00	327	0	12+80.00	0	0												
11+30.01	1	22	20+40.00	304	0	12+80.81	1	0												
11+40.00	0	24	20+60.00	289	0	12+90.06	19	0												
11+60.00	1	46	20+80.00	281	0	13+00.00	30	0												
11+80.00	12	42	21+00.00	264	0	13+12.06	55	0												
11+81.45	2	3	21+20.00	246	0	13+12.16	1	0												
12+00.00	10	42	21+40.00	231	0	13+20.00	45	0												
12+20.00	1	51	21+60.00	211	0	13+40.00	129	0												
12+23.17	0	8	21+80.00	187	0	13+60.00	144	0												
12+40.00	1	43	22+00.00	165	0	13+80.00	118	0												
12+60.00	1	37	22+20.00	152	0	13+82.60	7	0												
12+80.00	2	29	22+40.00	155	0	13+82.90	0	0												
13+00.00	11	25	22+60.00	168	0															
13+19.18	22	17	22+77.29	153	0															
13+20.00	1	1	22+80.00	24	0															
13+40.00	27	11	23+00.00	157	0															
13+60.00	65	3	23+20.00	113	0															
13+67.18	42	0	23+40.00	60	3															
13+80.00	98	0	23+60.00	30	7															
14+00.00	194	0	23+80.00	25	11															
14+20.00	221	0	23+84.59	5	3															
14+40.00	229	0	23+99.41	15	11															
14+60.00	233	0	24+00.00	1	1															
14+80.00	224	0	24+20.00	17	20															
14+88.89	90	0	24+40.00	13	20															
14+89.29	4	0	24+47.41	2	6															
15+00.00	96	0	24+60.00	0	13															
15+20.00	152	0	24+78.23	1	24															
15+40.00	129	0	24+80.00	0	2															
15+60.00	110	0	25+00.00	0	27															
15+80.00	100	0	25+20.00	0	26															
16+00.00	110	1	25+40.00	1	24															
16+20.00	123	1	25+43.42	0	4															
16+40.00	134	1	25+60.00	1	18															
16+60.00	144	2	25+80.00	1	19															
16+80.00	147	4	26+00.00	1	18															
17+00.00	144	4	26+20.00	1	18															
17+20.00	138	3	26+40.00	1	18															
17+40.00	131	3	26+60.00	1	18															
17+60.00	133	11	26+80.00	1	17															
17+66.37	51	7	27+00.00	1	16															
17+80.00	100	38	27+20.00	0	15															
18+00.00	56	149	27+40.00	0	14															
18+20.00	0	270	27+60.00	0	13															
18+40.00	0	338																		
18+60.00	1	294																		
18+80.00	145	180																		

Approximate quantities only. Unclassified excavation, borrow excavation, shoulder material, fine grading, clearing and grubbing, and removal of existing pavement will be paid for at the lump sum price for "Grading".

NOTE:
Shoulder Material included in Embankment quantities listed

24-FEB-2014 15:59
C:\div8\proj\68\gdu\CHATHAM\sr_1717\jaok_bennett.rd_1500.tl\pah\pl\sr_1717_1500.tl.lxp.dgn
gsdavis at 08/02/04

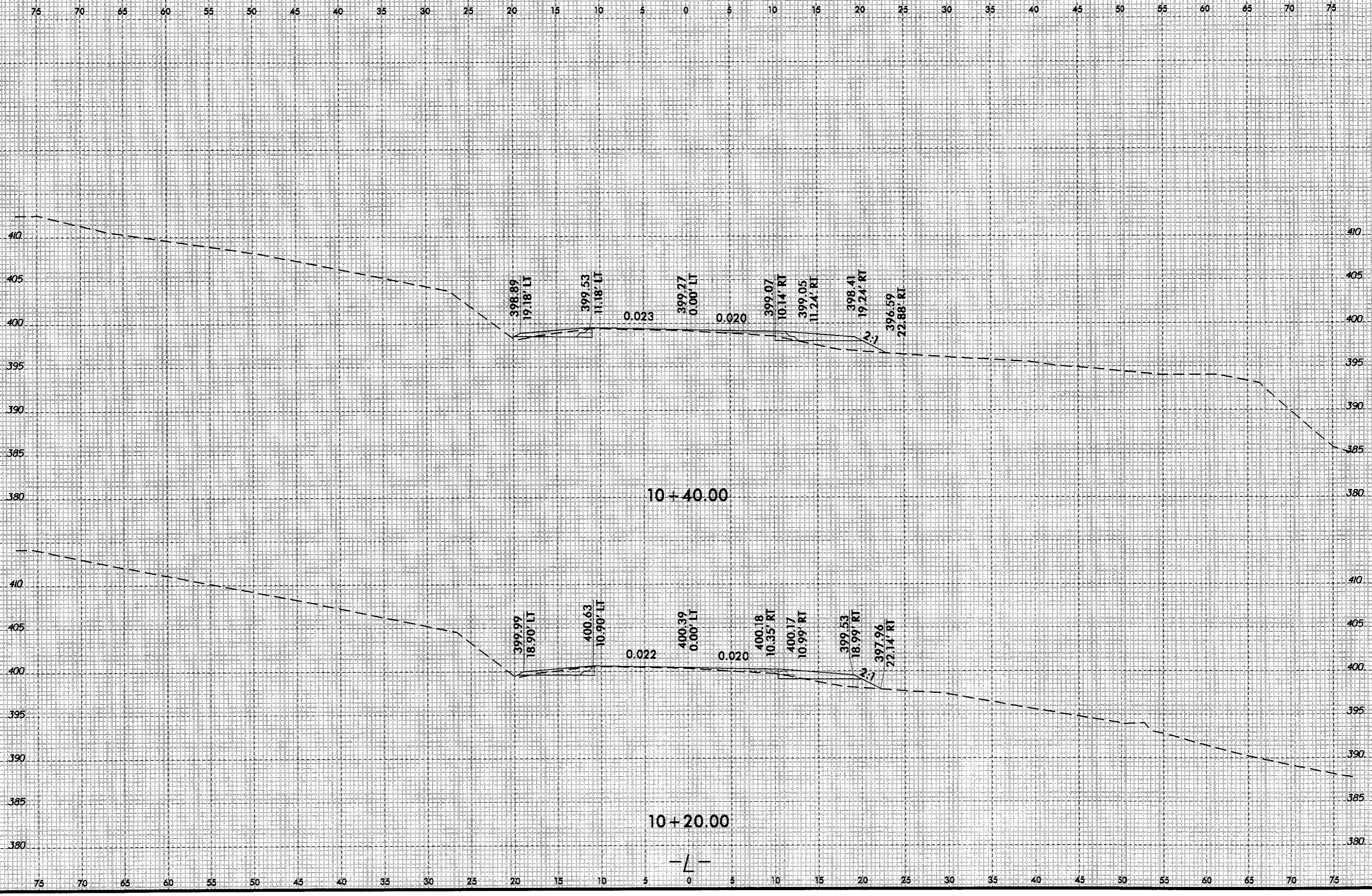


10+05.01

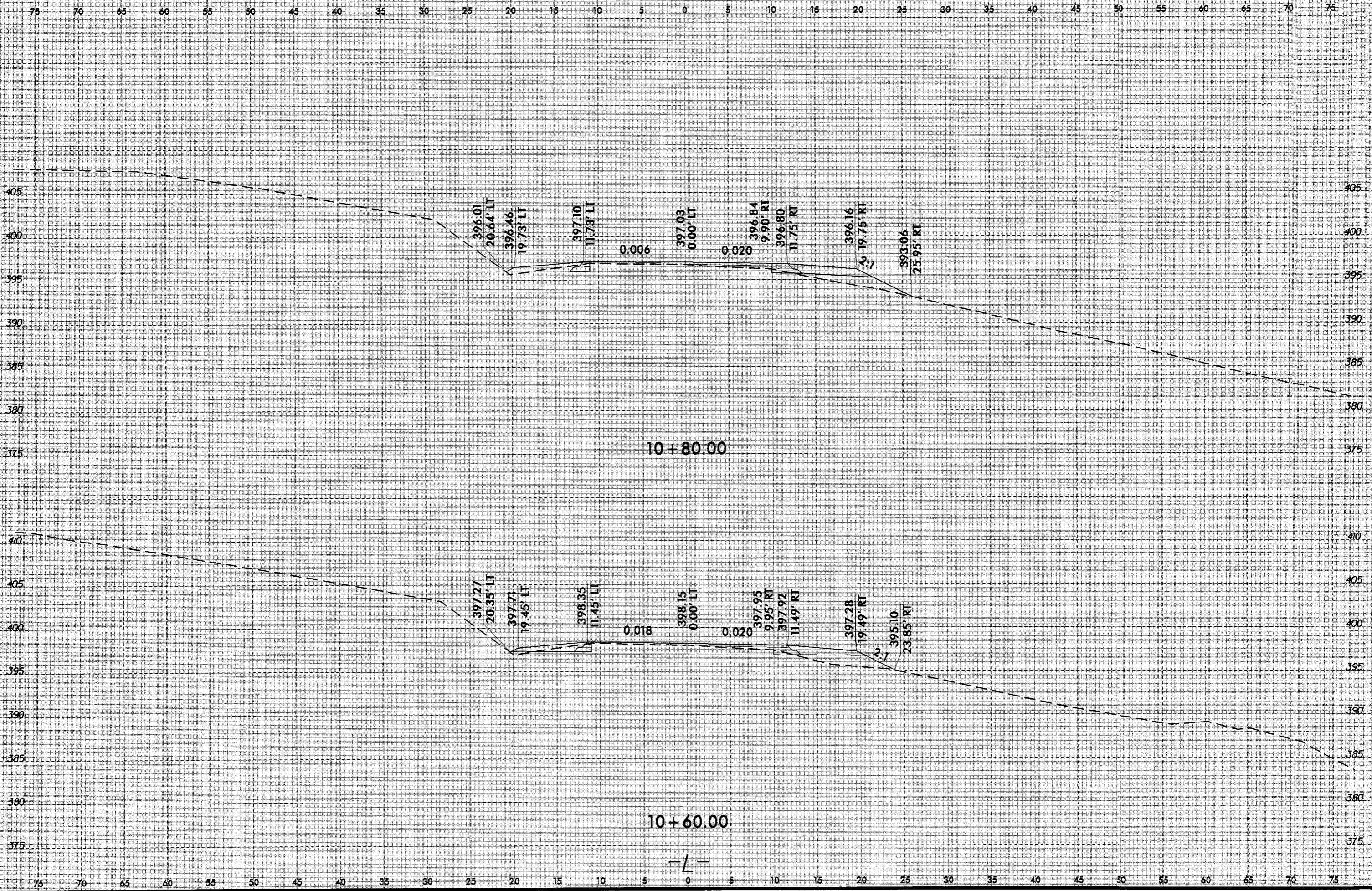
10+00.00



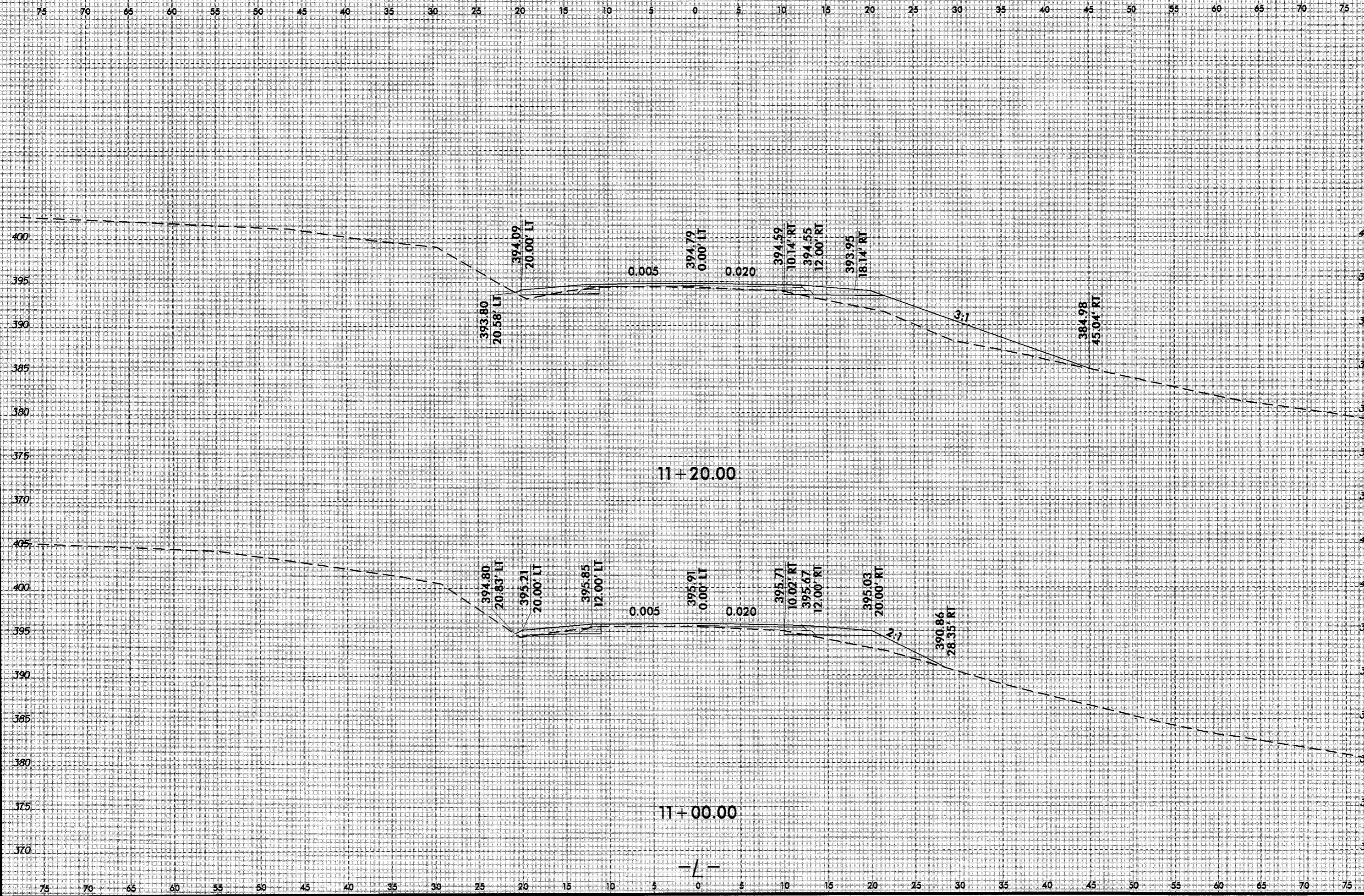
24-FEB-2014 15:59
 C:\div8_projects\CHATHAM\sr_1717\l\psh\l\sr_1717_1500_tl-l_xpl.dgn
 gsdavis



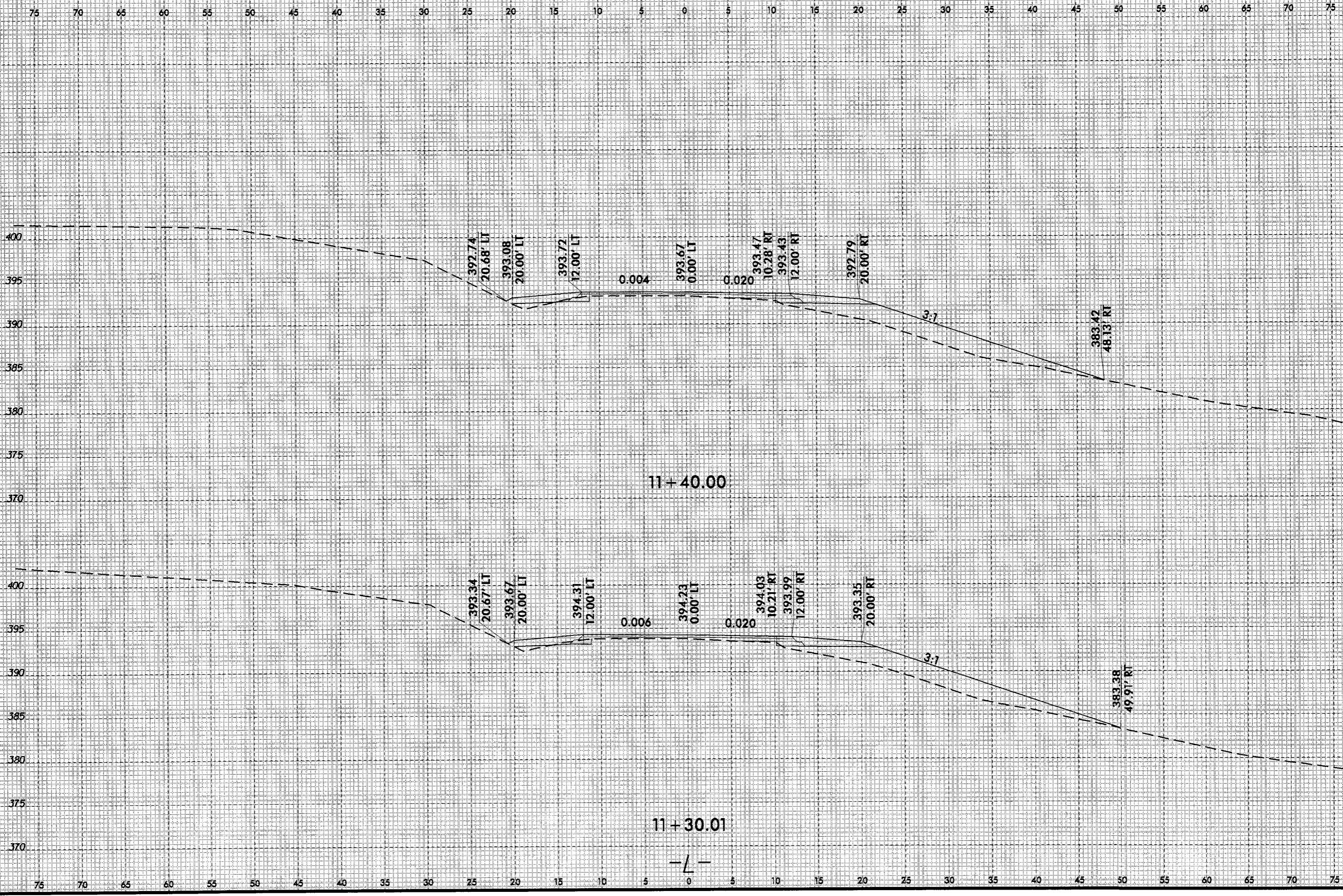
8/23/99
24-FEB-2014 15:59
C:\nvb\p\o\ec\g\HATHAM\sr_1717_1500.tl\psh\p\sr_1717_1500.tl-1.xpl.dgn
gscavis



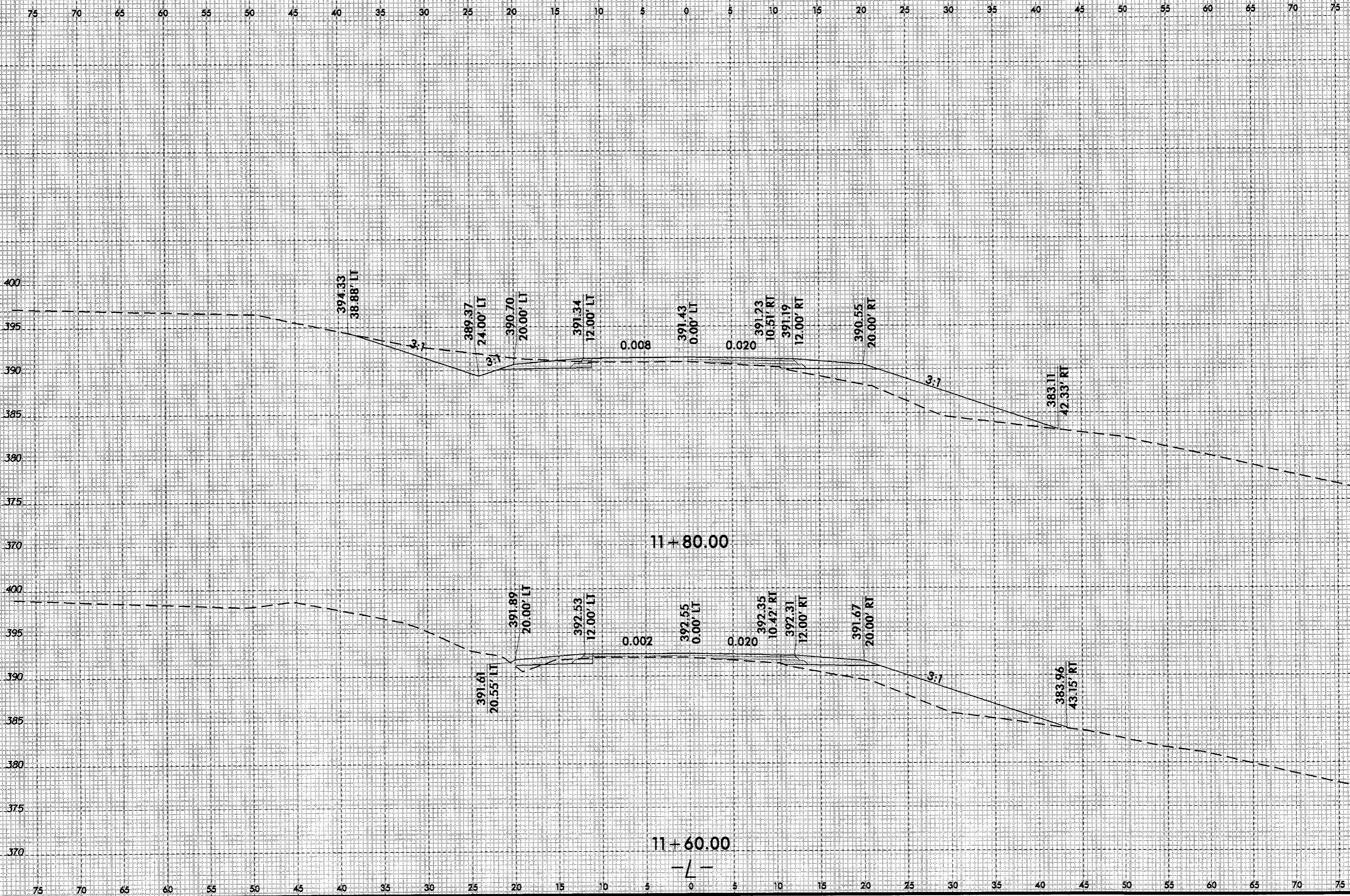
24-FEB-2014 15:59
C:\d\18\p\o\ec\g\105\7\1\HAM\sr_1717_1500.tl\l.xpl.dgn
gsdavis Al_DBCAD-2/24/10



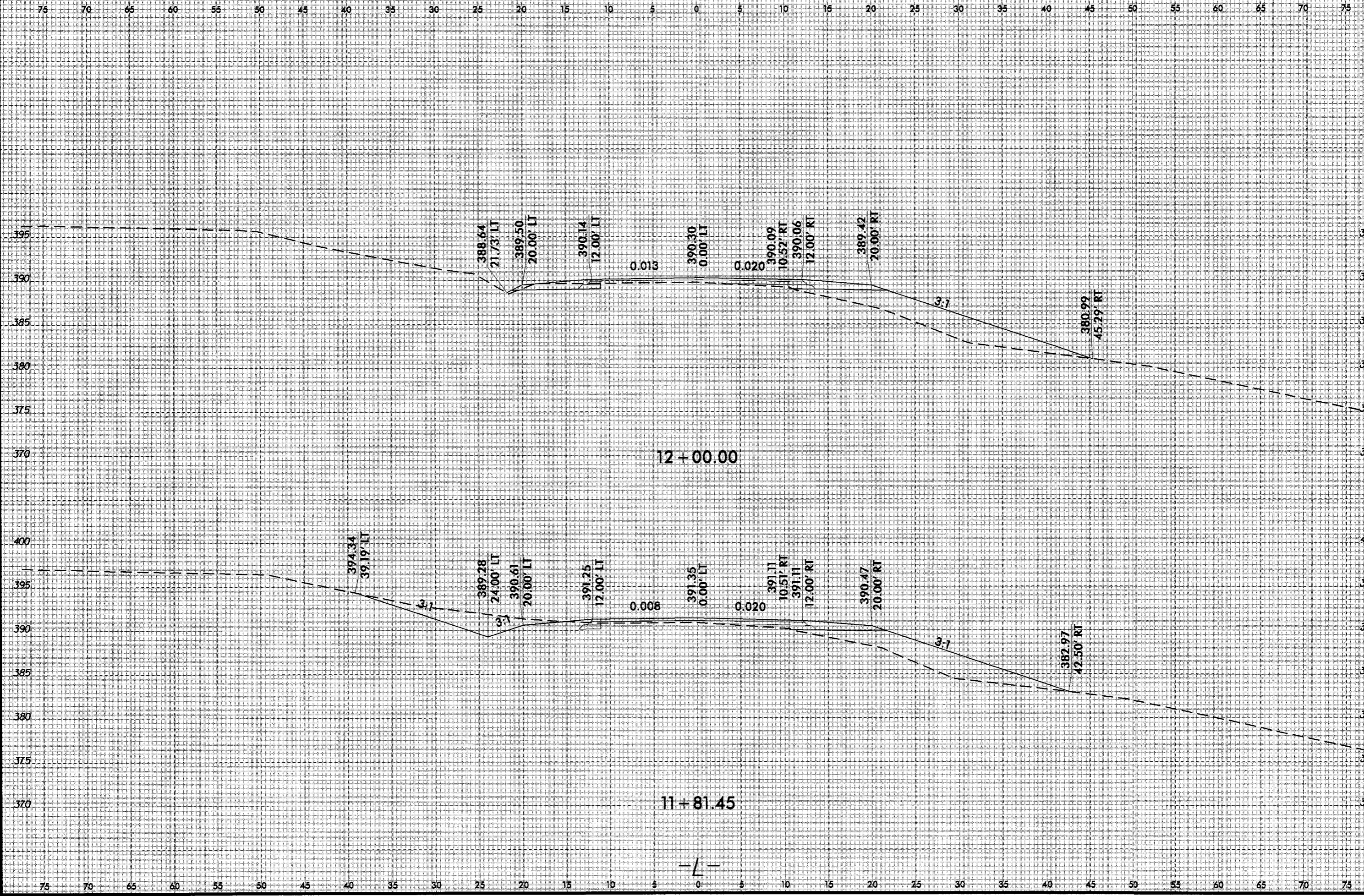
8/23/99
24-FEB-2014 15:59
C:\dv8_projects\CHATHAM\1717 - Jack_bennett_r-d_1500 - t\psh\expl\sr_1717_1500.tl-1.xpl.dgn
oc Davis



24-FEB-2014 15:59
C:\GIVB_p_9\proj\CHATTAM\sr_1717\Jack_bennett_r_d_1500.tl\psh\psh\sr_1717_1500.tl-1.xpl.dgn
gsdavis



24-FEB-2014 5:59
C:\divb\proj\sec\vd\CA\HAM\ar-1717\psn\vp\ar-1717-1500-tl-1.xpl.dgn
gsdavis rt_DBCA0220410

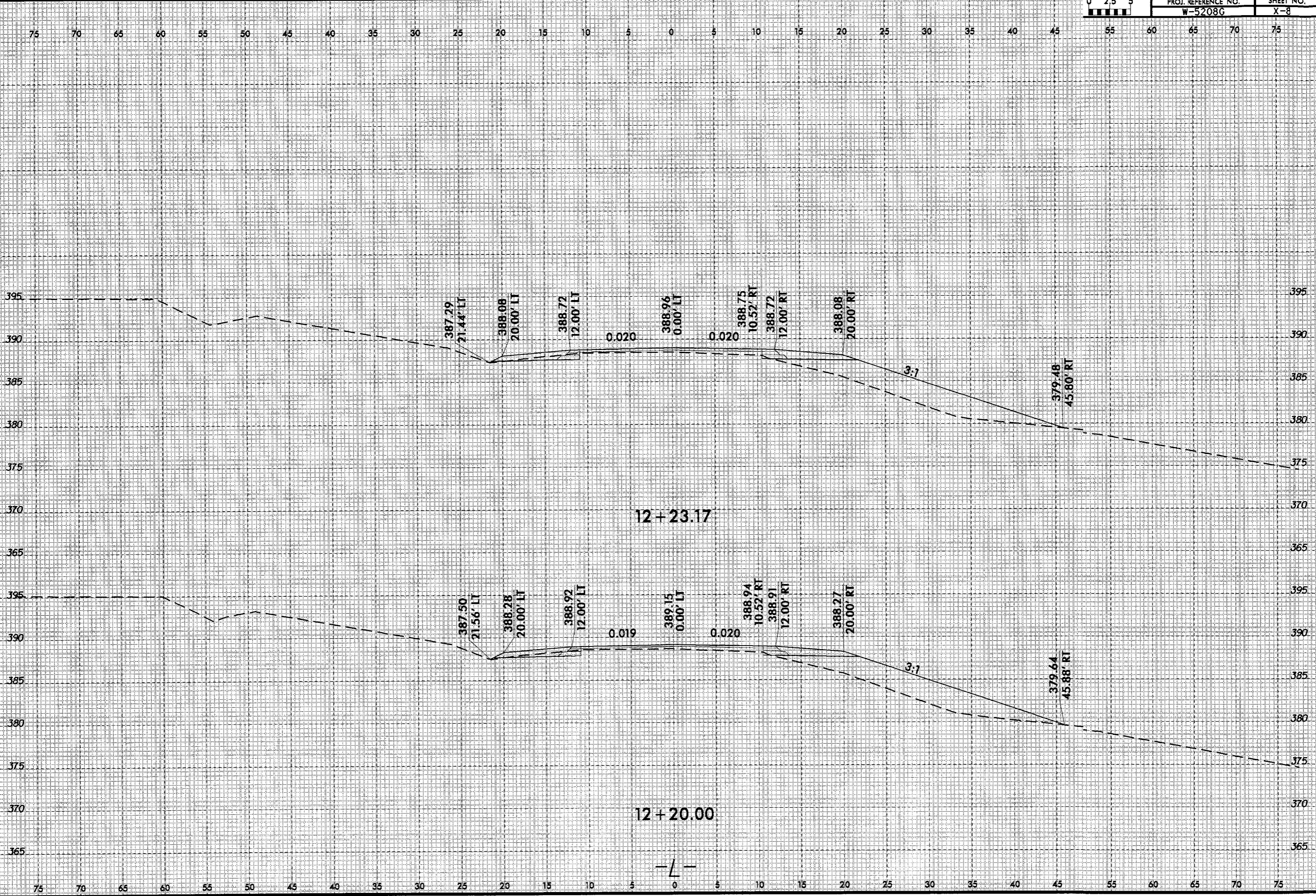


12+00.00

11+81.45

-L-

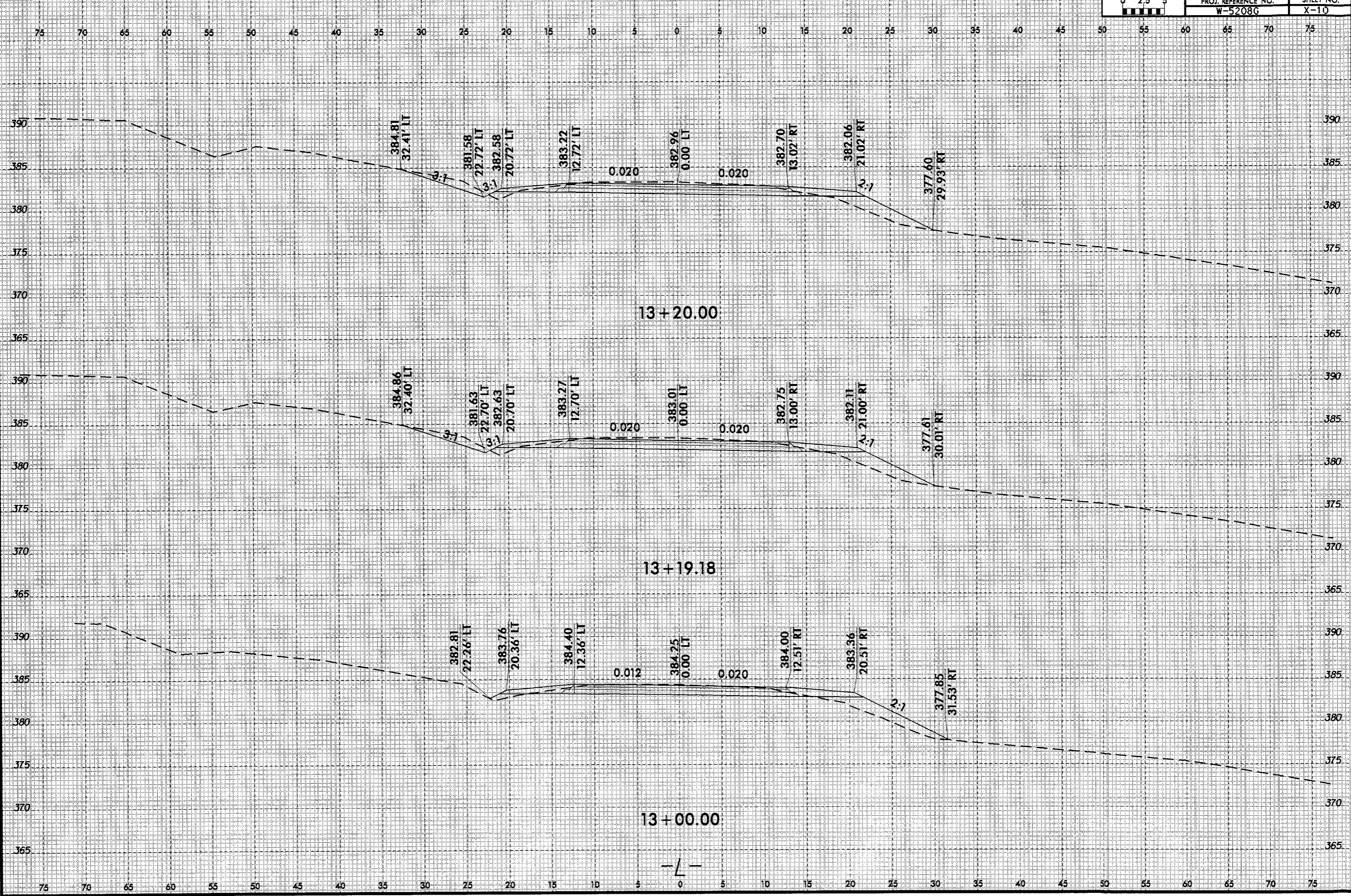
24-FEB-2014 15:59
C:\dvg\p\o\ec\g\rd\HAHAM\sr_1717_1500.tl\1717_1500.tl-1.xpl.dgn
gsdavis AT DBCAD-270410



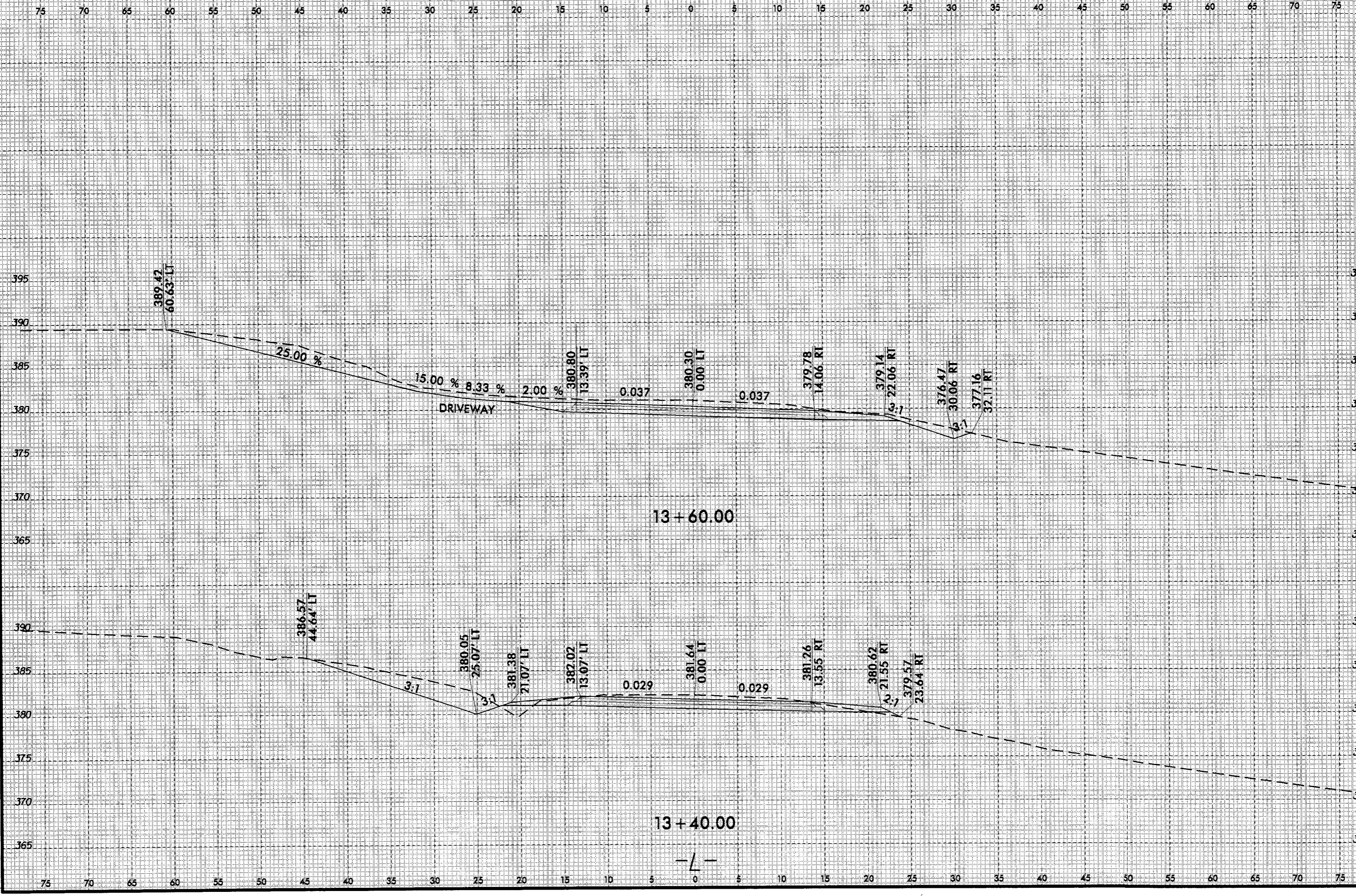
24-FEB-2014 6:59
C:\div8_projects\div8\HAM\var_1717\psh\vp\sr_1717_1500.tl_1.xpl.dgn
gsdavis RT_D8CAD_2010



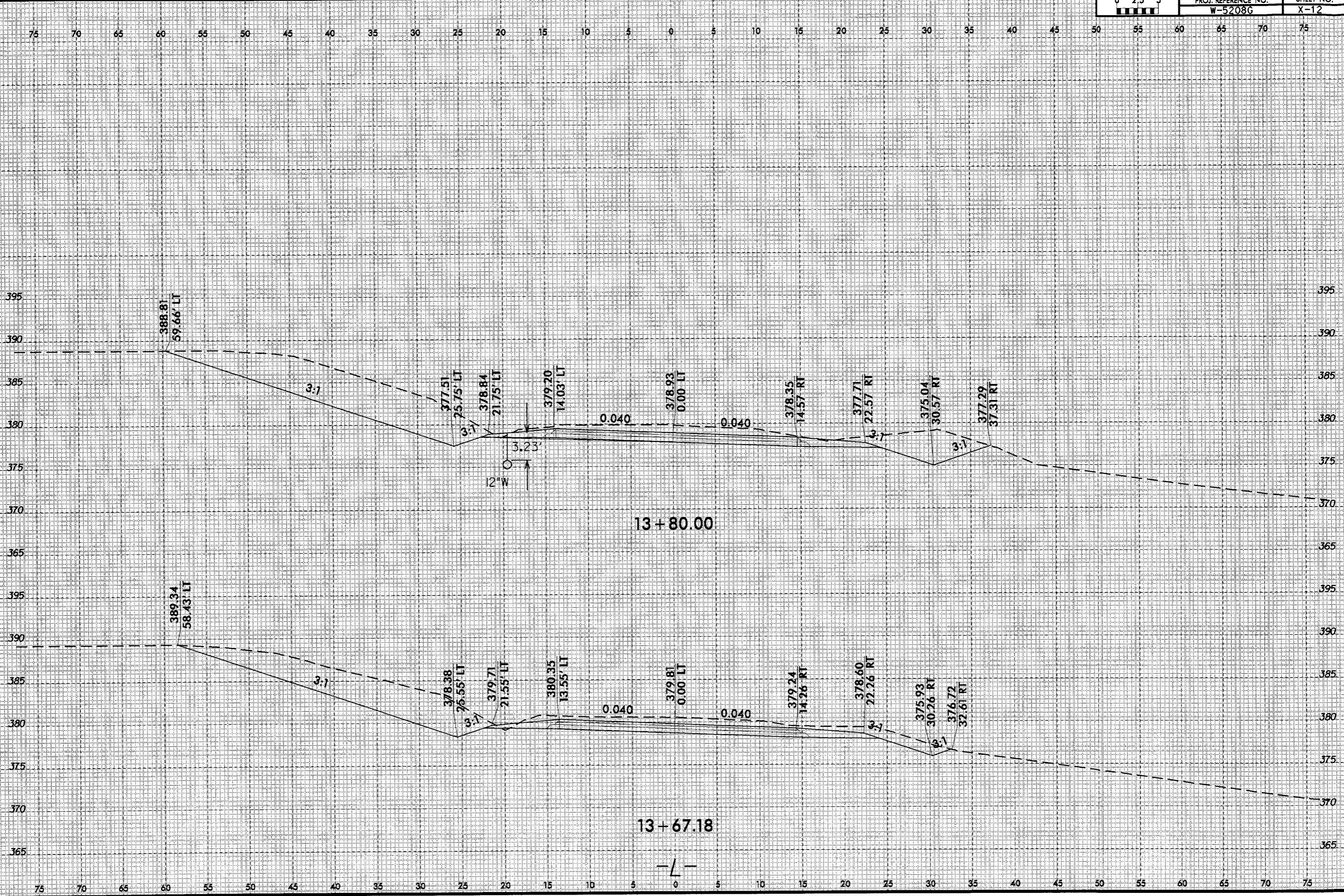
24-FEB-2014 15:59
C:\div8_projects\CHATHAM\sr_1717\1\psh\p1\sr_1717_1500.tl-1.xpl.dgn
gasdavis



24-FEB-2014 15:59
C:\div8\p\o\ecg\g\HATHAM\sr_1717\1500.tl-1.xpl.dgn
qsdavis AT DBCAD-270410

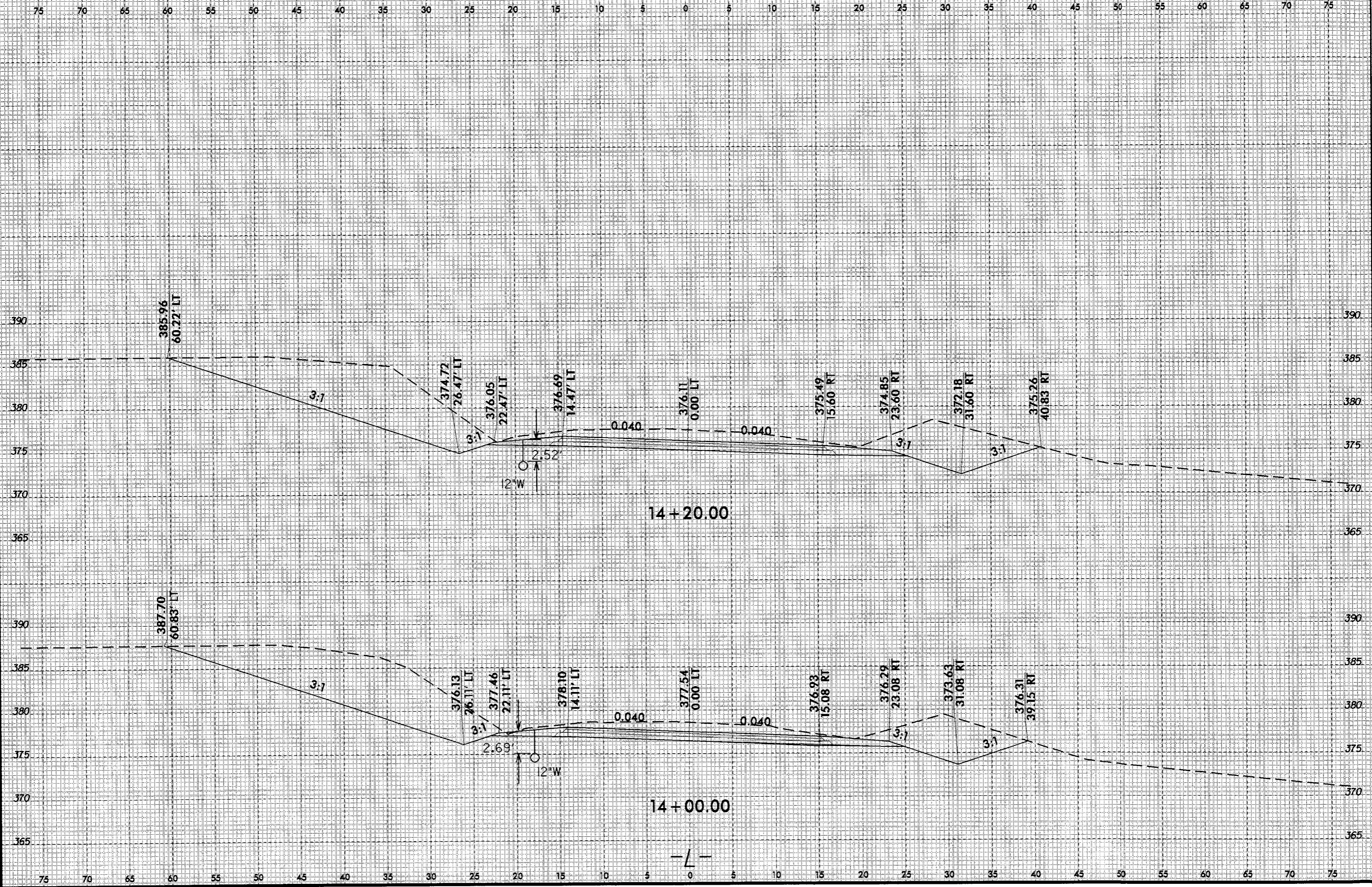


24 FEB 2014 15:58
C:\Users\p... \Documents\2010
24 FEB 2014 15:58
C:\Users\p... \Documents\2010

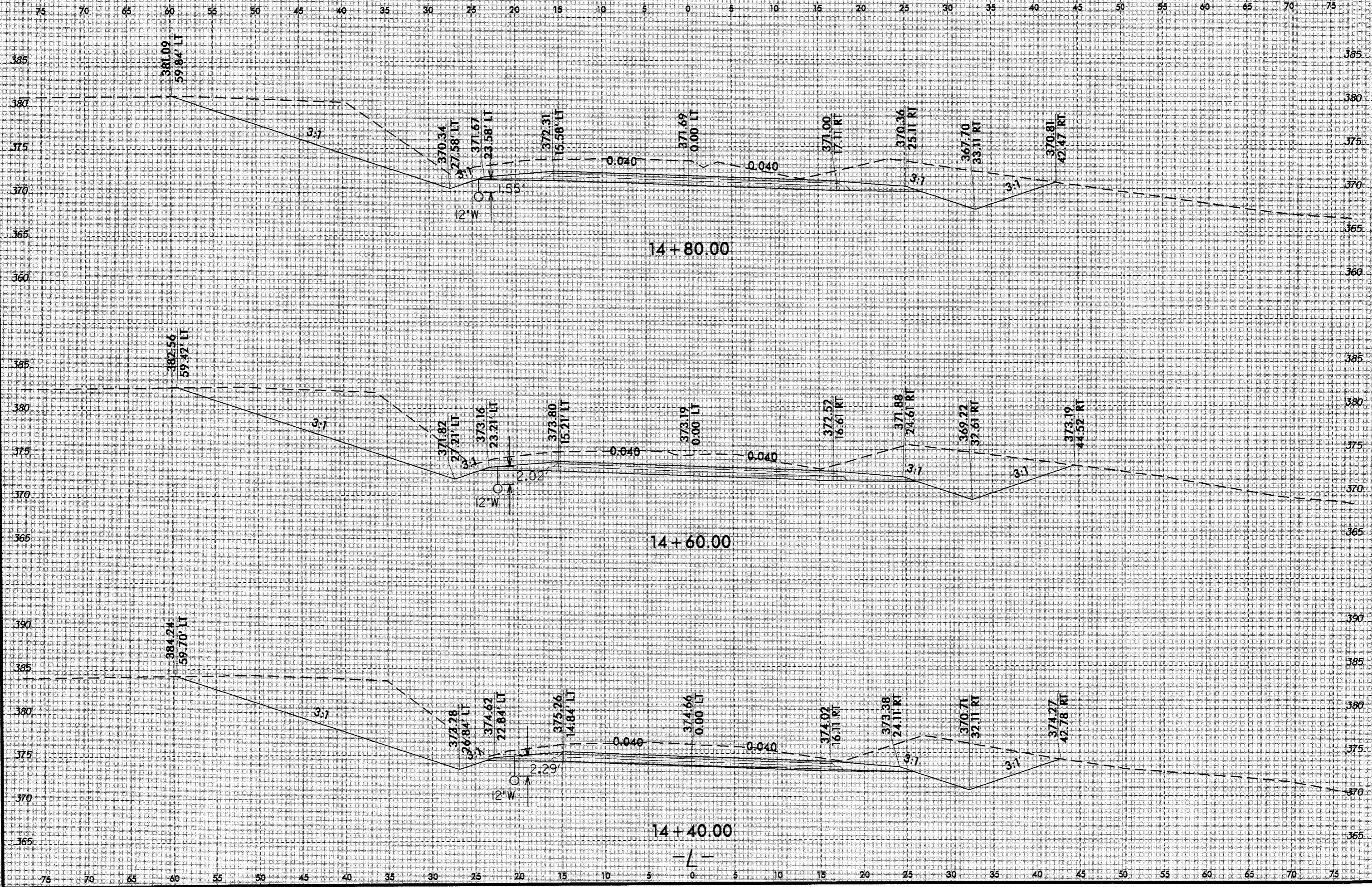


PROJ. REFERENCE NO. W-5208G
SHEET NO. X-12

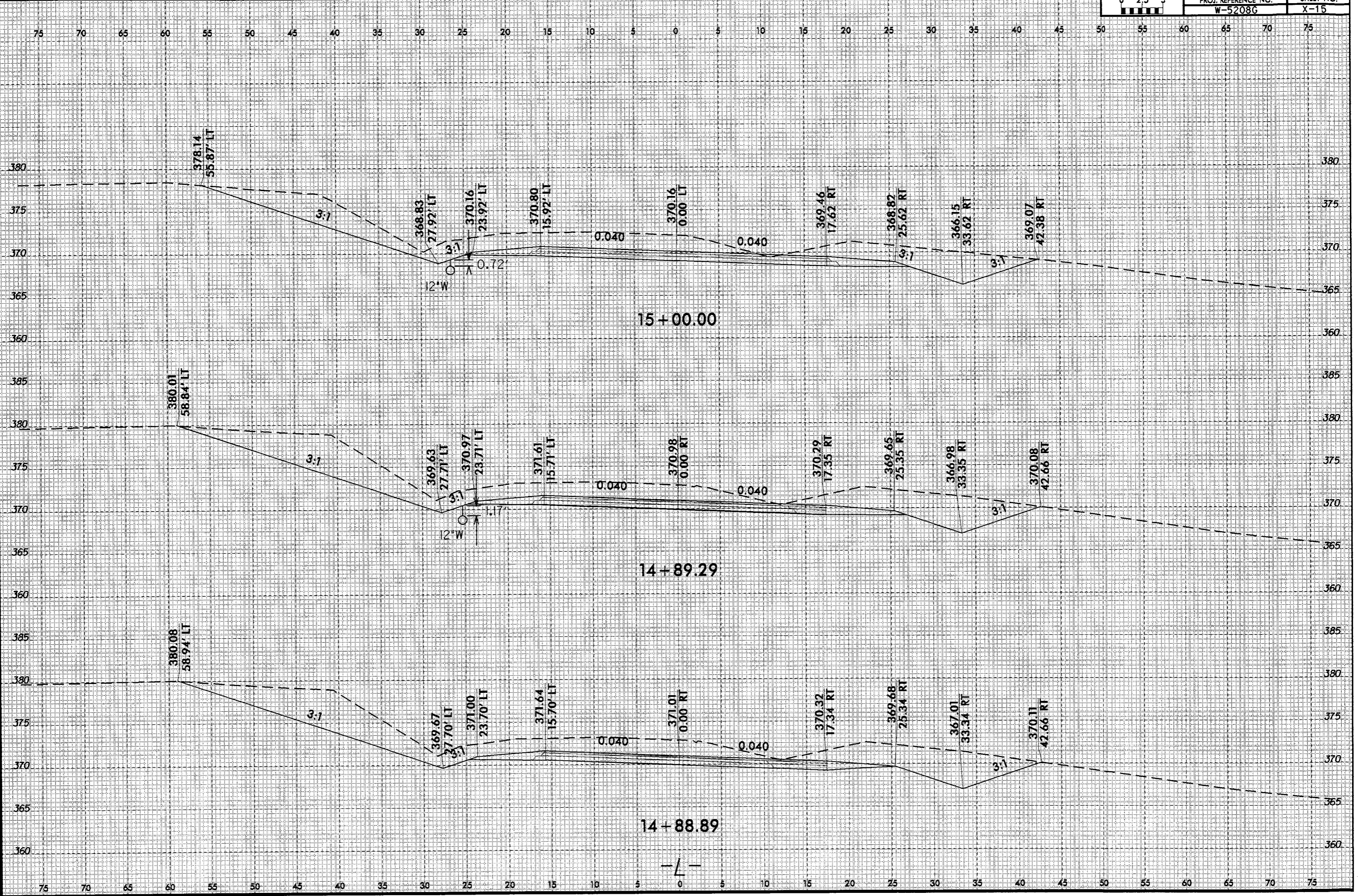
24-FEB-2014 15:59
C:\div8_projects\HAM\sr_1717\1500\1\psh\xp\sr_1717_1500_tl-1.lxdgn
gsdavis_at_08CAD-2010



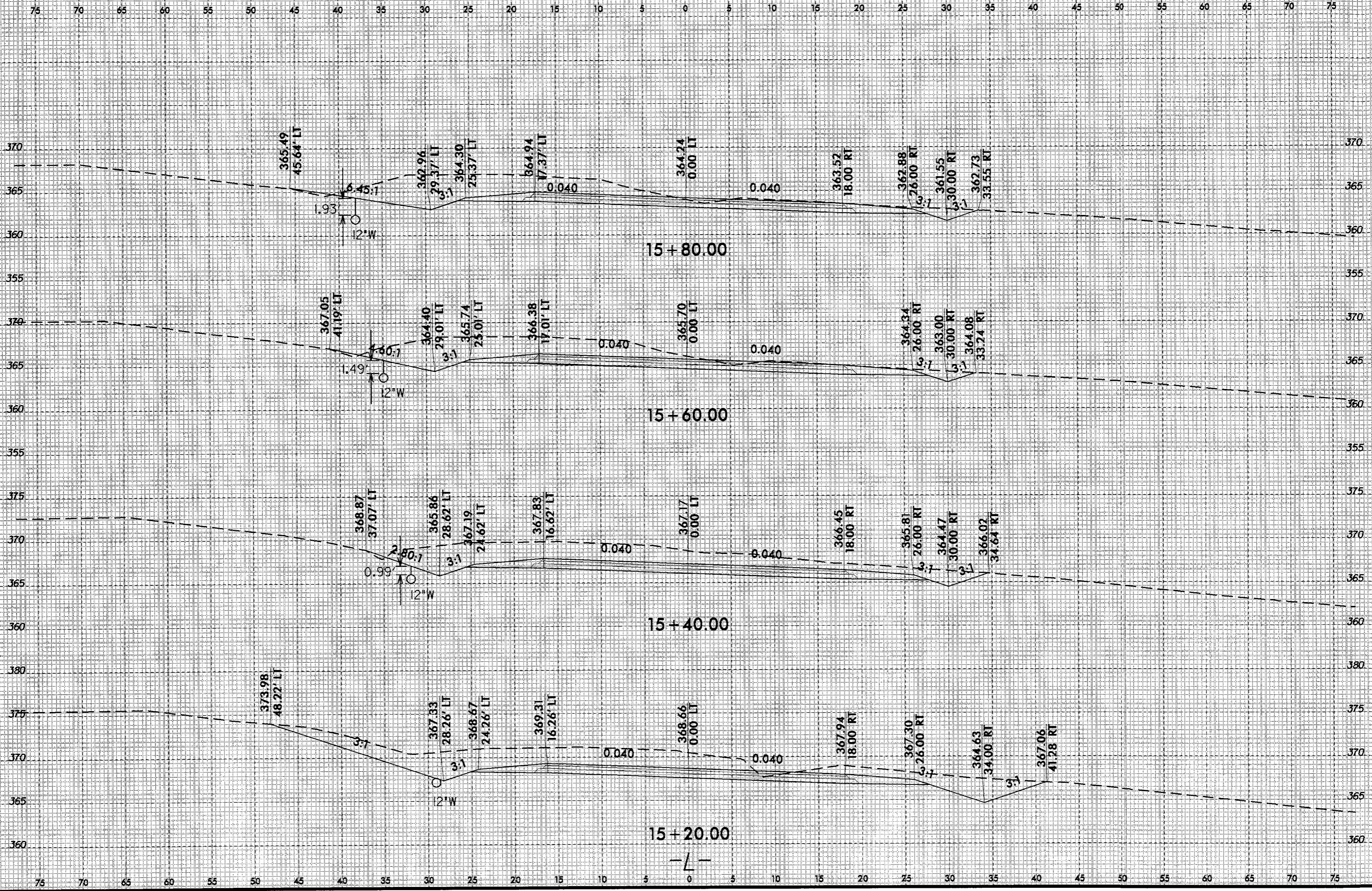
24-FEB-2014 16:00
C:\div\p\proj\CHATHAM\sr-1717\proj\psh\psh\sr-1717_1500.tl-1.xpl.dgn
gsdavis



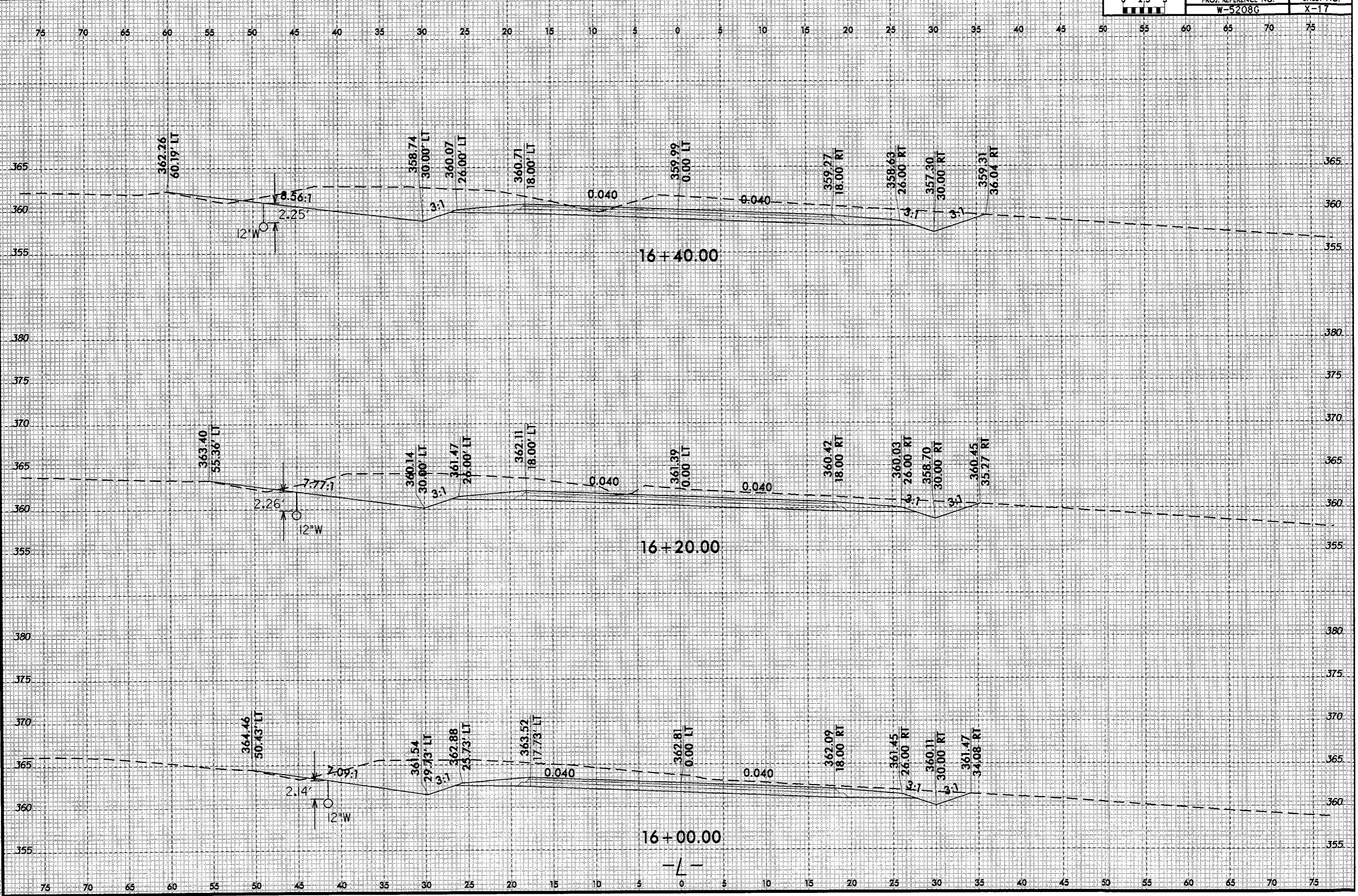
24-FEB-2014 16:00
C:\div8-proj\cgs\rd\HATHAM\sr_1717\1500\1\psh\sr_1717_1500_ti-1.dgn
gsdavis At DEC40-2010

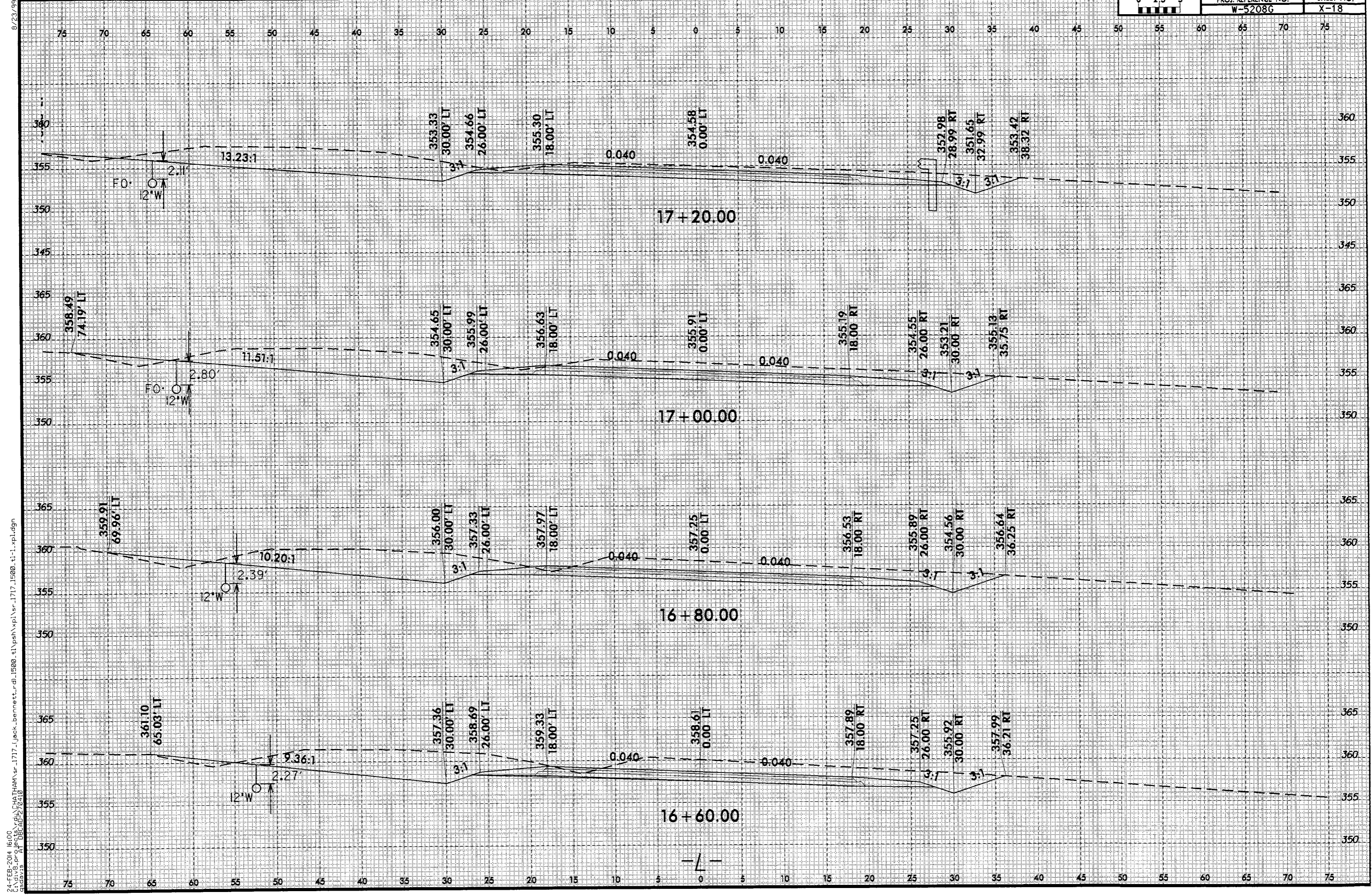


8/23/99
24-FEB-2014 16:00
C:\dvs\proj\ec38\gdn\CHATHAM sr-1717 - (jack_bennett.rd_1500.tl)pan\xp1\sr-1717_1500.tl-1.xpl.dgn
gsdavis



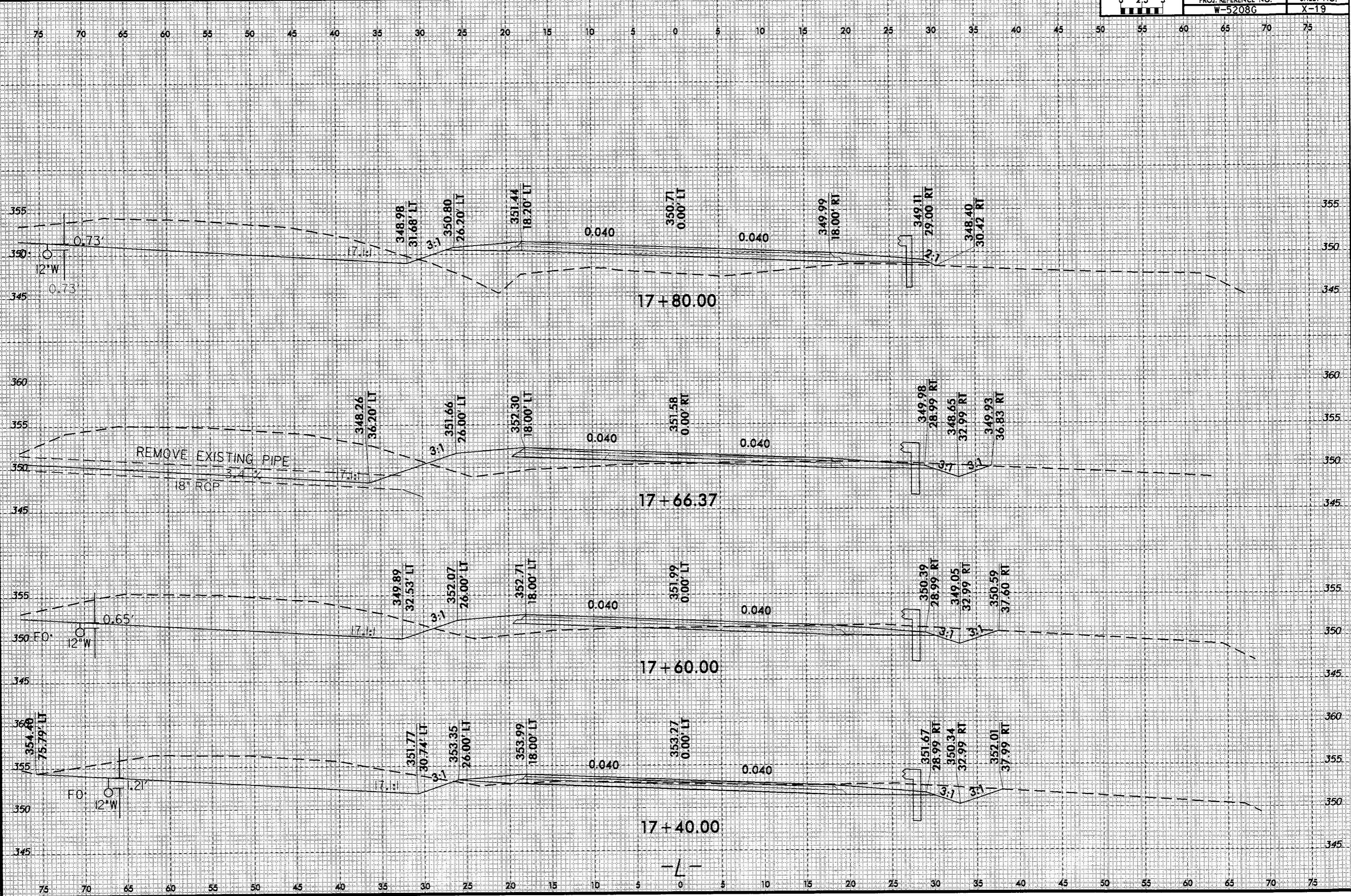
24-FEB-2014 15:00
C:\dvs\projects\94\CHATHAM.sr-1717\jock_bennett_r.d\1500.tl\psh\p1\sr-1717_1500_tl-1.xpl.dgn
gasdavis At DSCAD 2/20/14



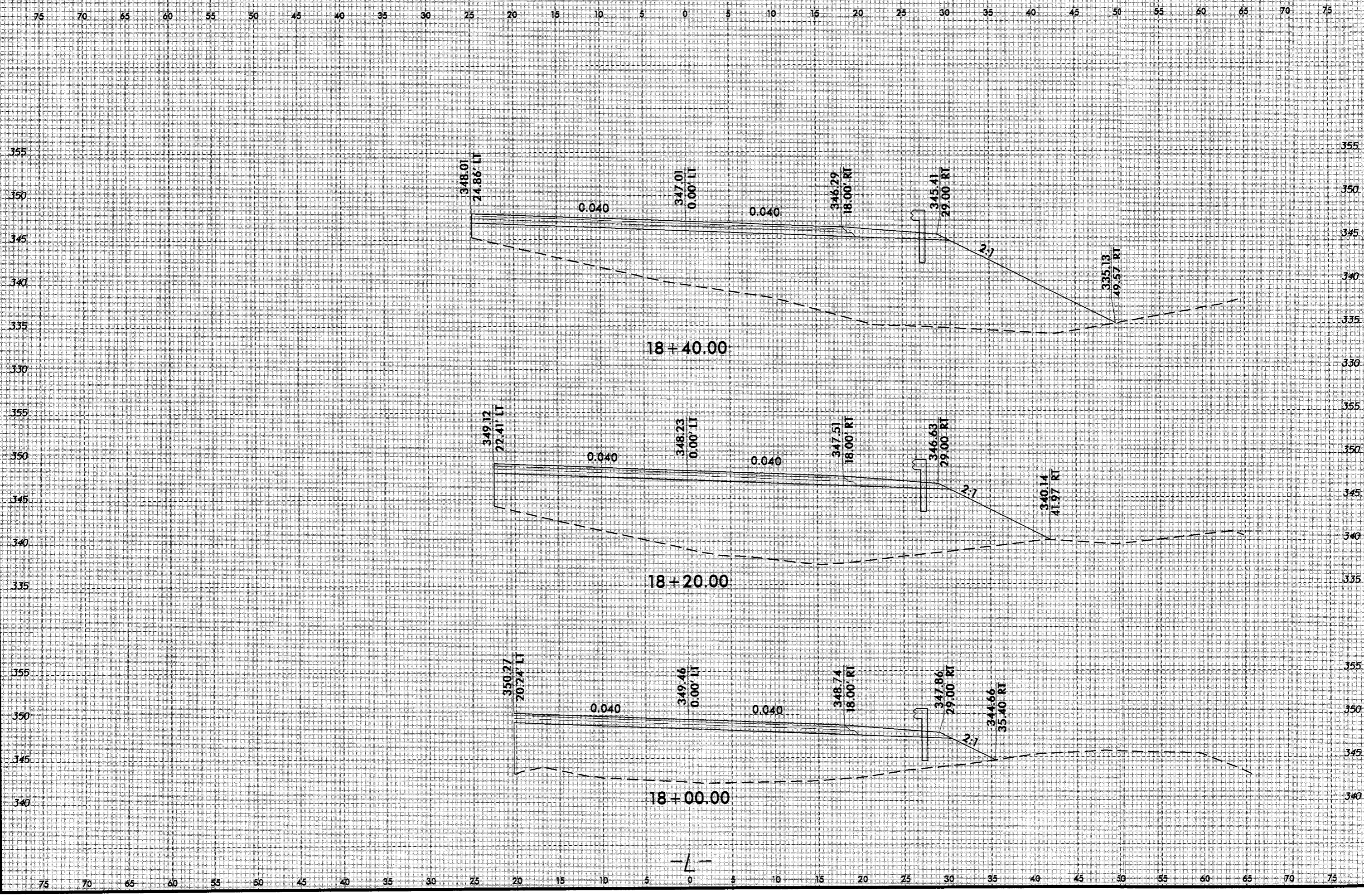


24-FEB-2014 16:00
 C:\Users\gibson\OneDrive\Documents\1717 - Jack Bennett.rdw\1500.tlpsh\1717_1500.tl-xpl.dgn
 1717_1500.tl-xpl.dgn

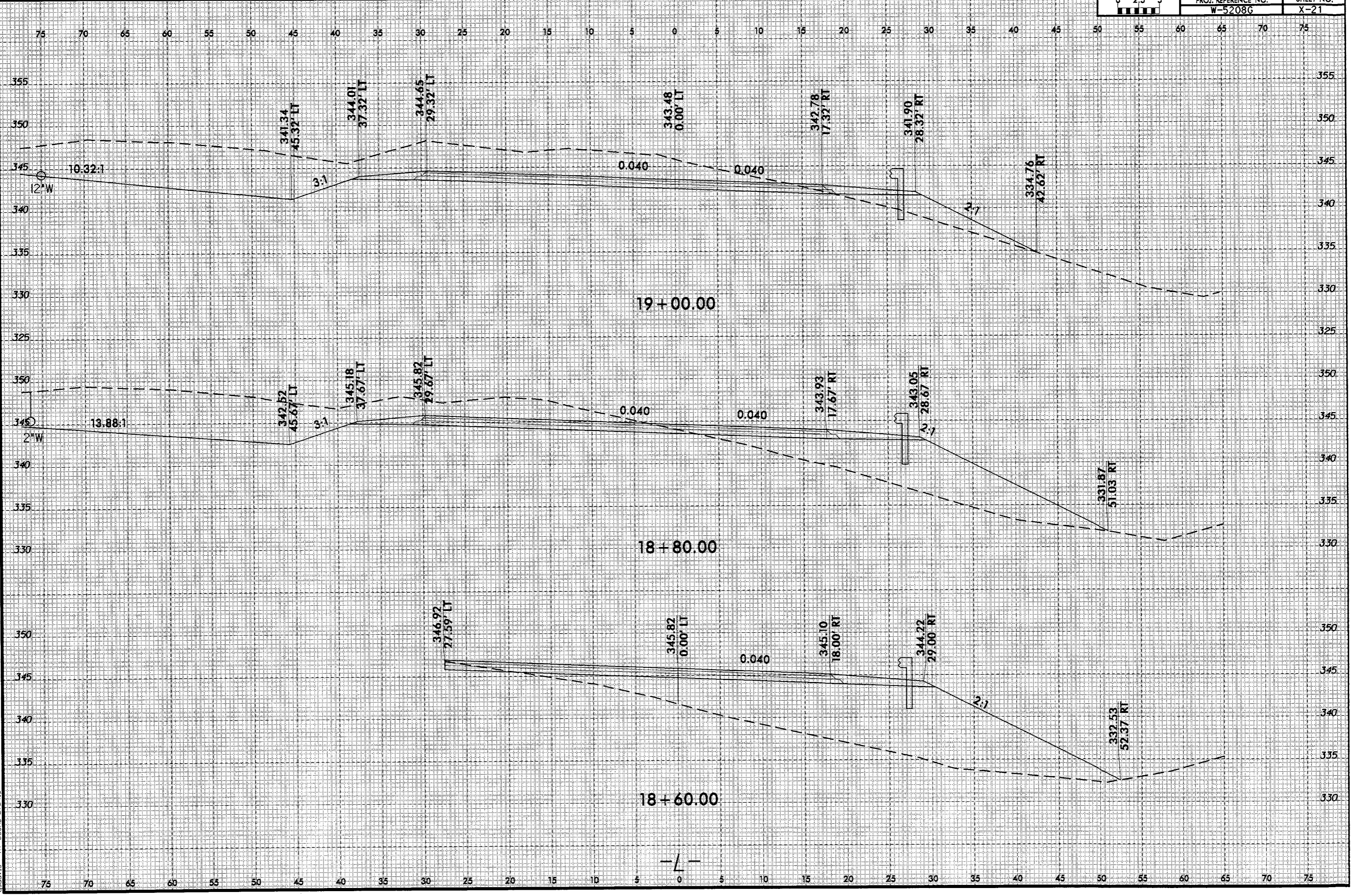
24-FEB-2014 16:00
C:\svb\proj\ecg\Y94\HATHAM\sr_1717_1500.tl\psh\psh\sr_1717_1500.tl-L.plt.dgn
G:\svb\proj\ecg\Y94\HATHAM\sr_1717_1500.tl\psh\psh\sr_1717_1500.tl-L.plt.dgn



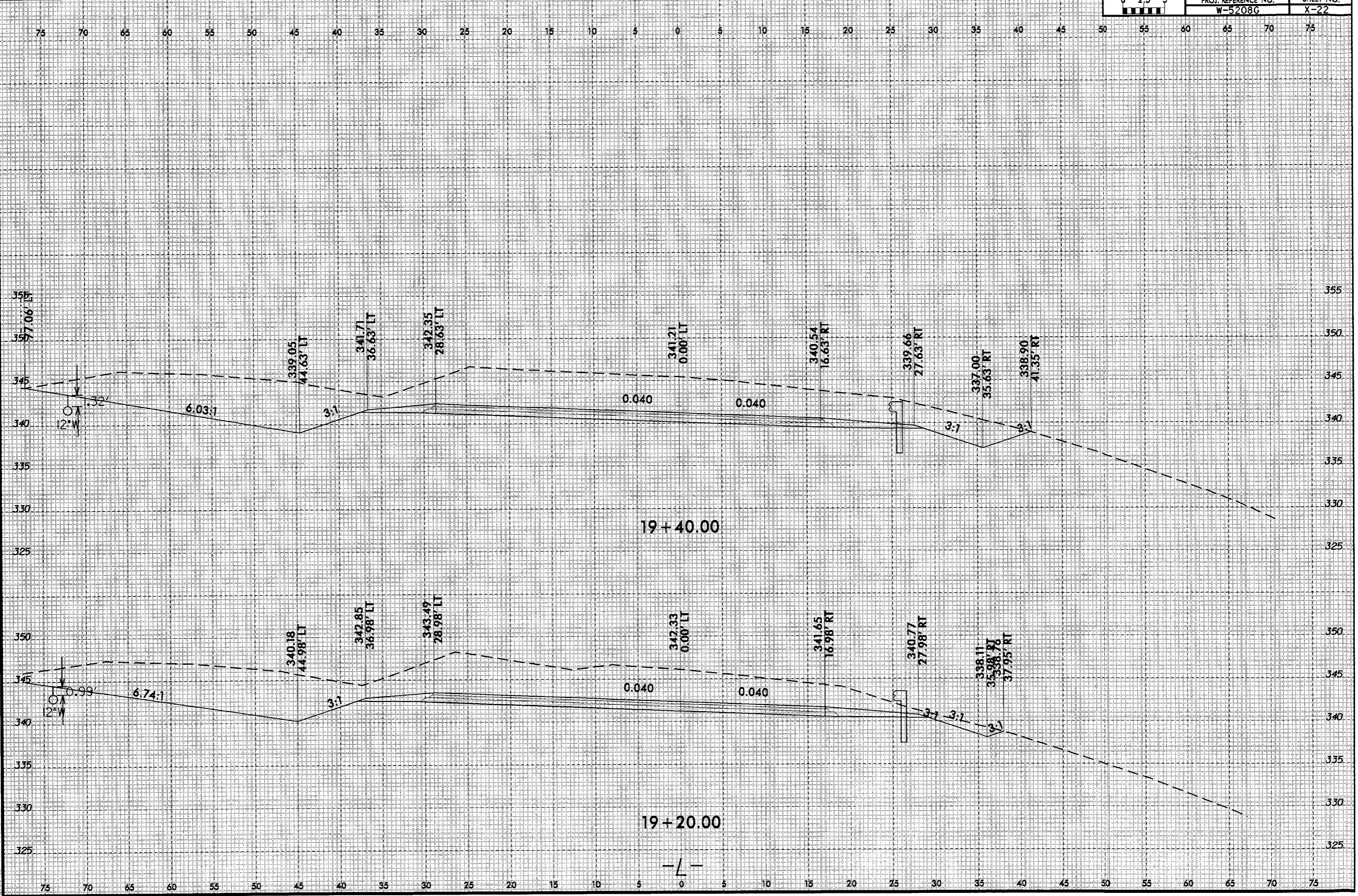
24-FEB-2014 16:00
C:\div8_projects\cgs\div8\HAM\sr_1717\1500.tl-l.xpl.dgn
Gadavis AI-DBCAD-2/04/10



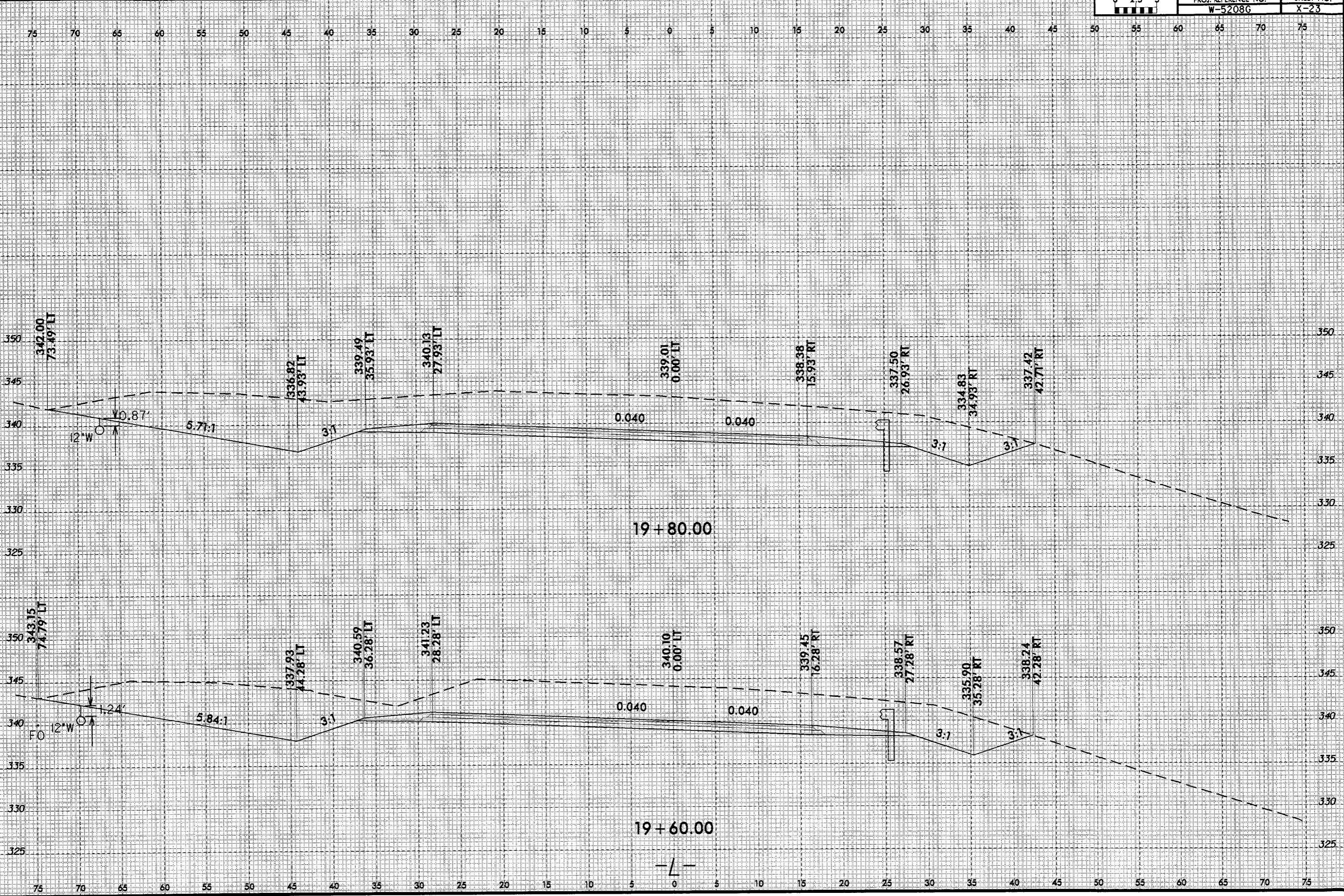
24-FEB-2014 16:00
C:\Users\Bennett\OneDrive\Documents\Projects\1717 - Jack Bennett - 1500 - 1717 - 1500 - tl-1 - xp.dgn
Jack Bennett
2/24/2014



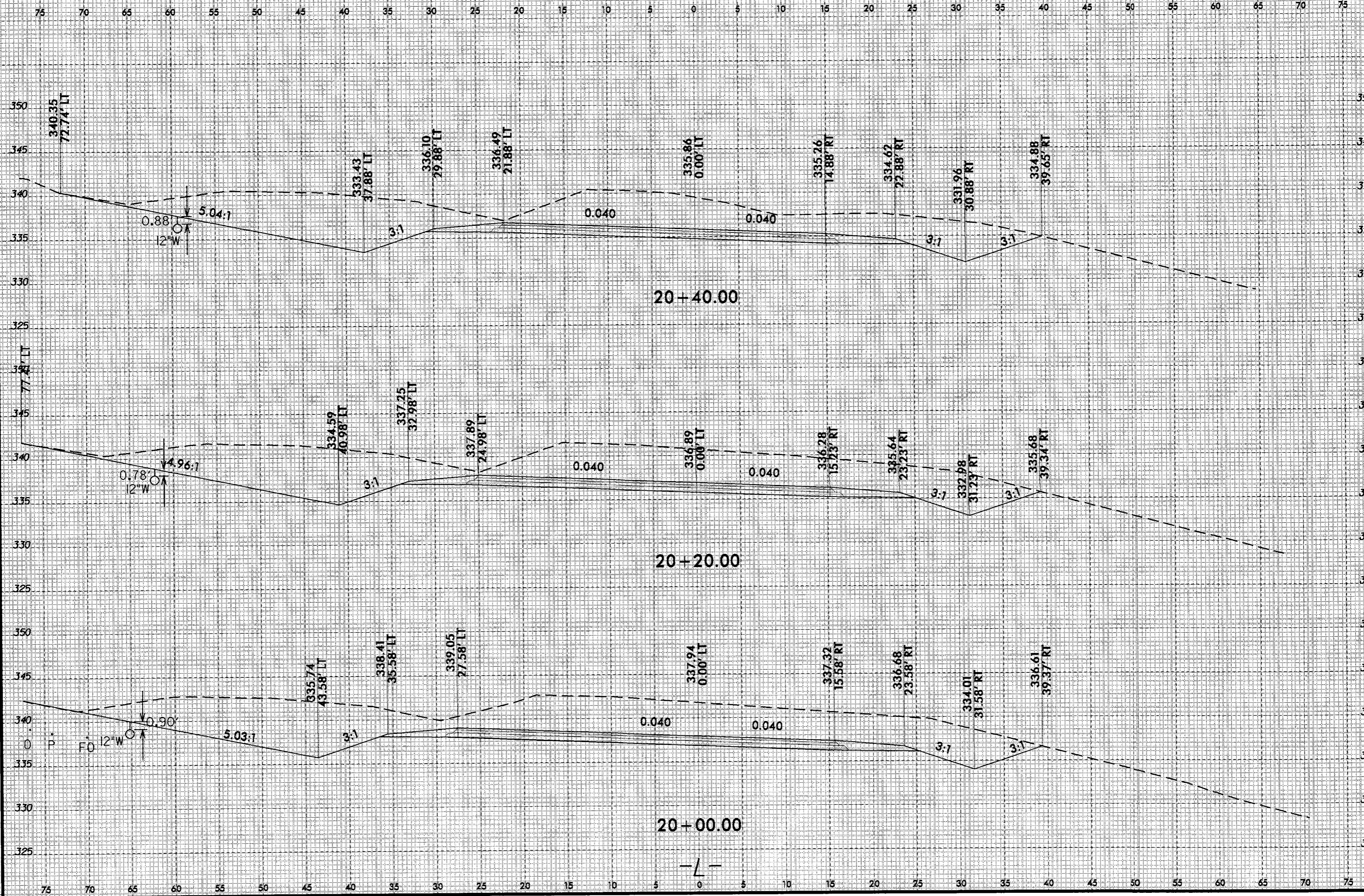
24-FEB-2014 16:00
C:\Users\projecis\rd\CHATHAM\sr-1717-jack_bennett.rd\1500_tl\psh\p1\sr-1717_1500_tl-1.xpl.dgn
osavis At DBCAD-272418



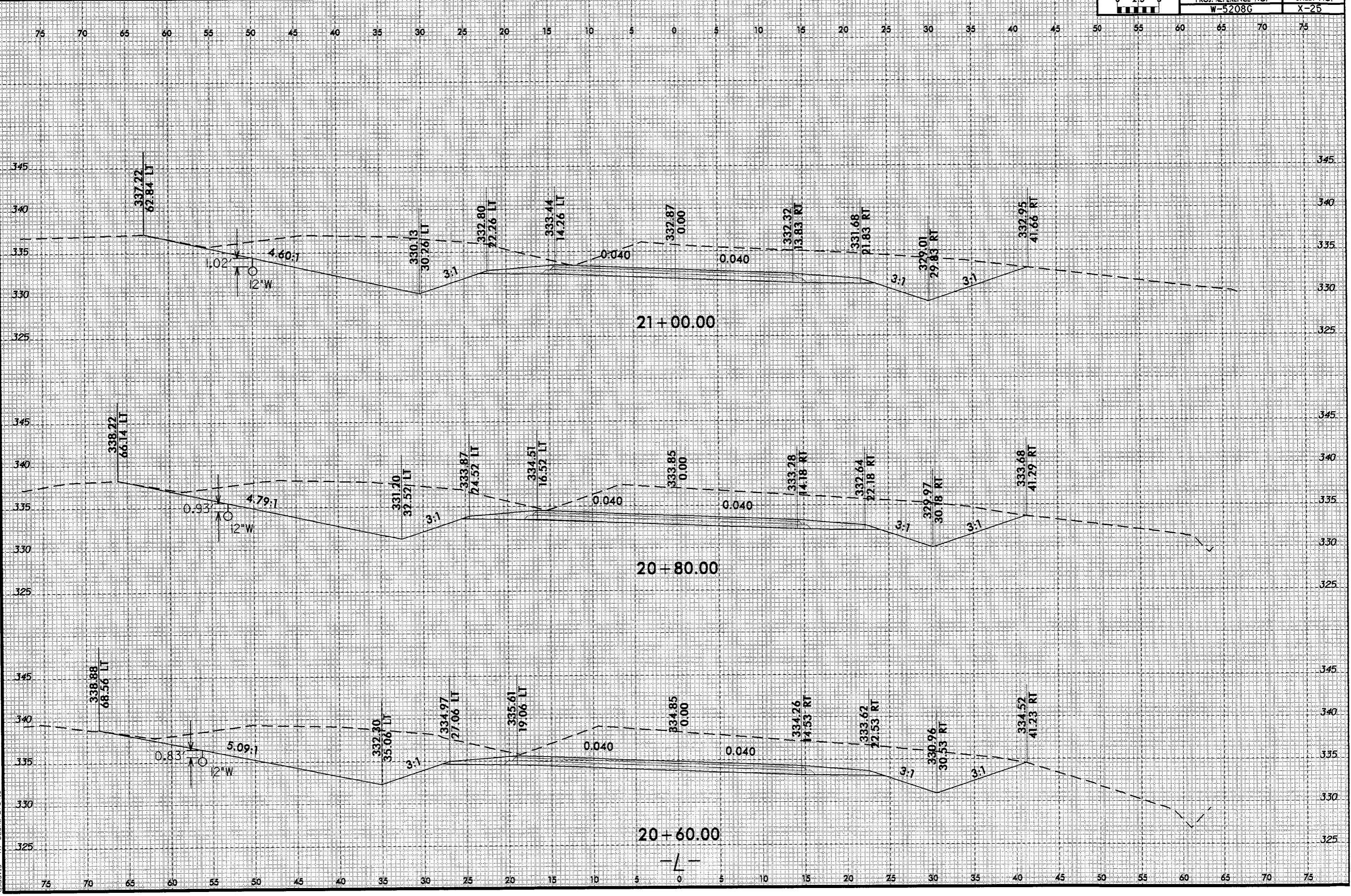
24-FEB-2014 16:00
C:\d\B_p-o\ec\g\CHATHAM\sr_1717_(jack_bennett_rj_1500.tl\psh\xp\sr_1717_1500.tl-l.xpl.dgn
gsdavis At DBCAD-270410



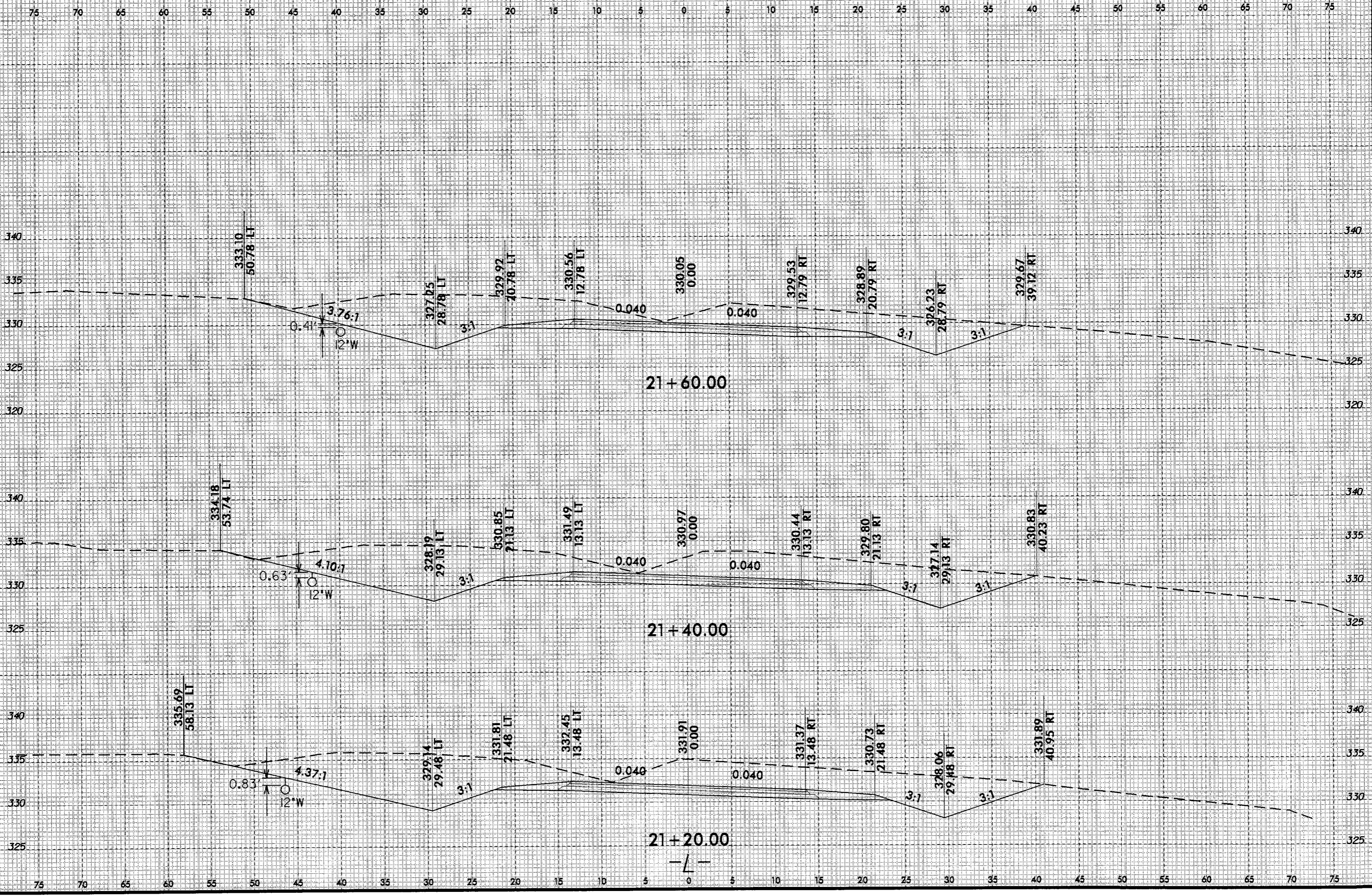
8/23/99
24-FEB-2014 16:00
C:\dvs8_pro\ec8\rd4\CHA\HAM\sr_1717\jack_bennett_r.d\1500_tl\psh\p1\sr_1717_1500_tl-1_xpl.dgn
osdavis



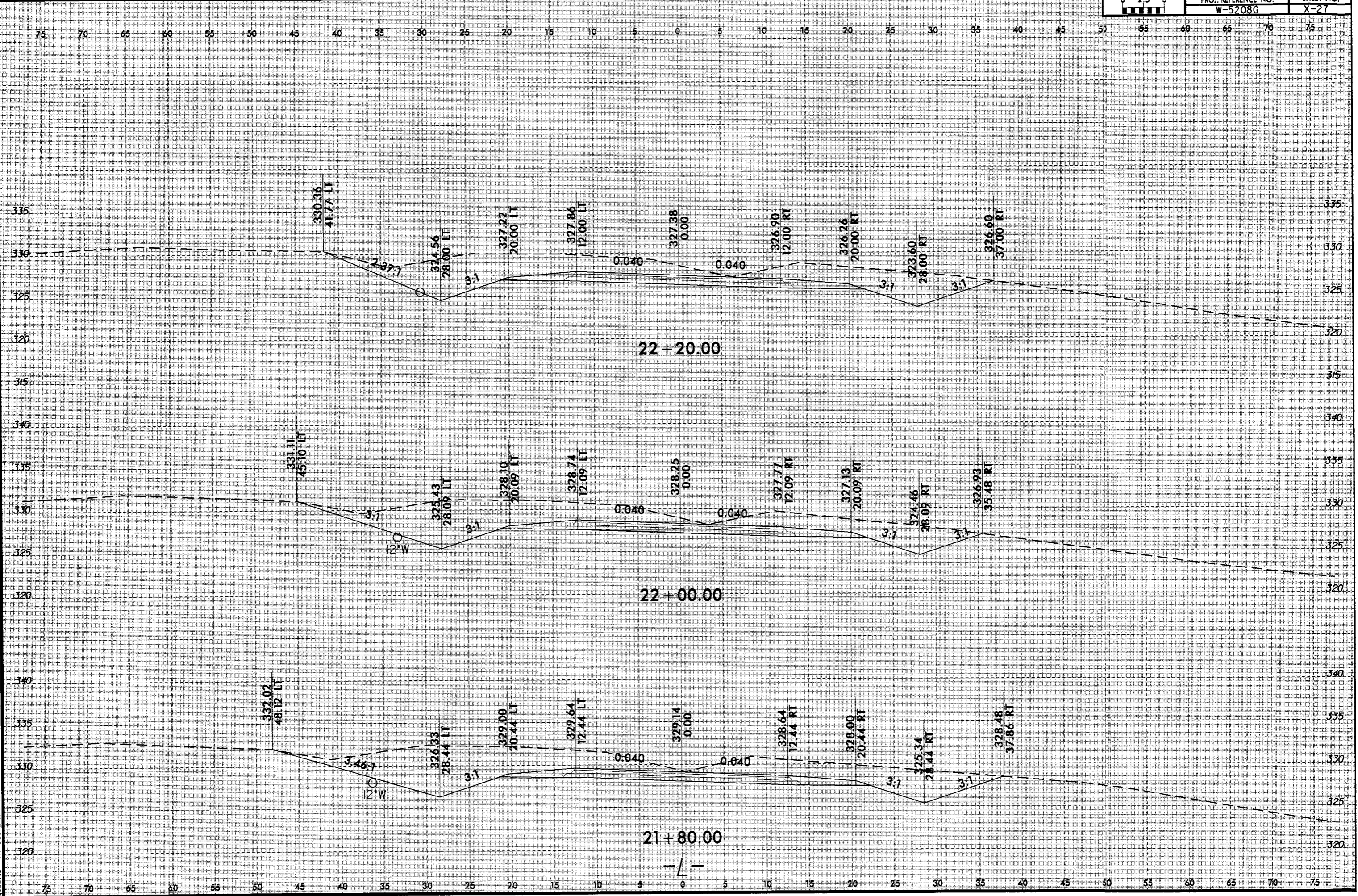
24-FEB-2014 16:00
C:\HOB-Proj\1717\1717.dwg
C:\HOB-Proj\1717\1717.dwg
C:\HOB-Proj\1717\1717.dwg

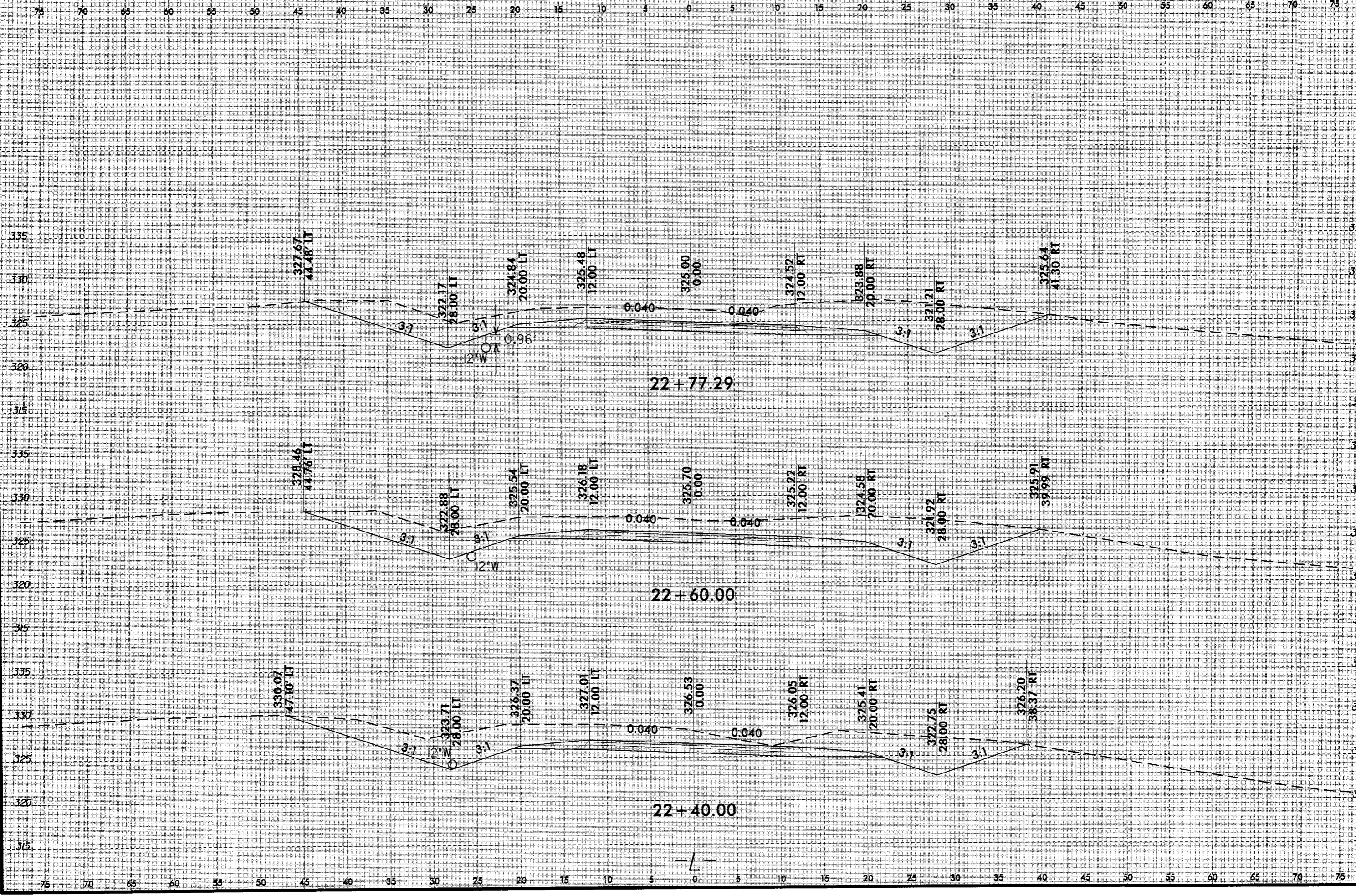


8/23/99
24-FEB-2014 16:00
C:\dvs8_projects\94\CHATHAM\sr_1717\jack_bennett_r-d_1500.tl\psh\psh\sr_1717_1500.tl-1.xpl.dgn
DSCAD-278412
dcdavis

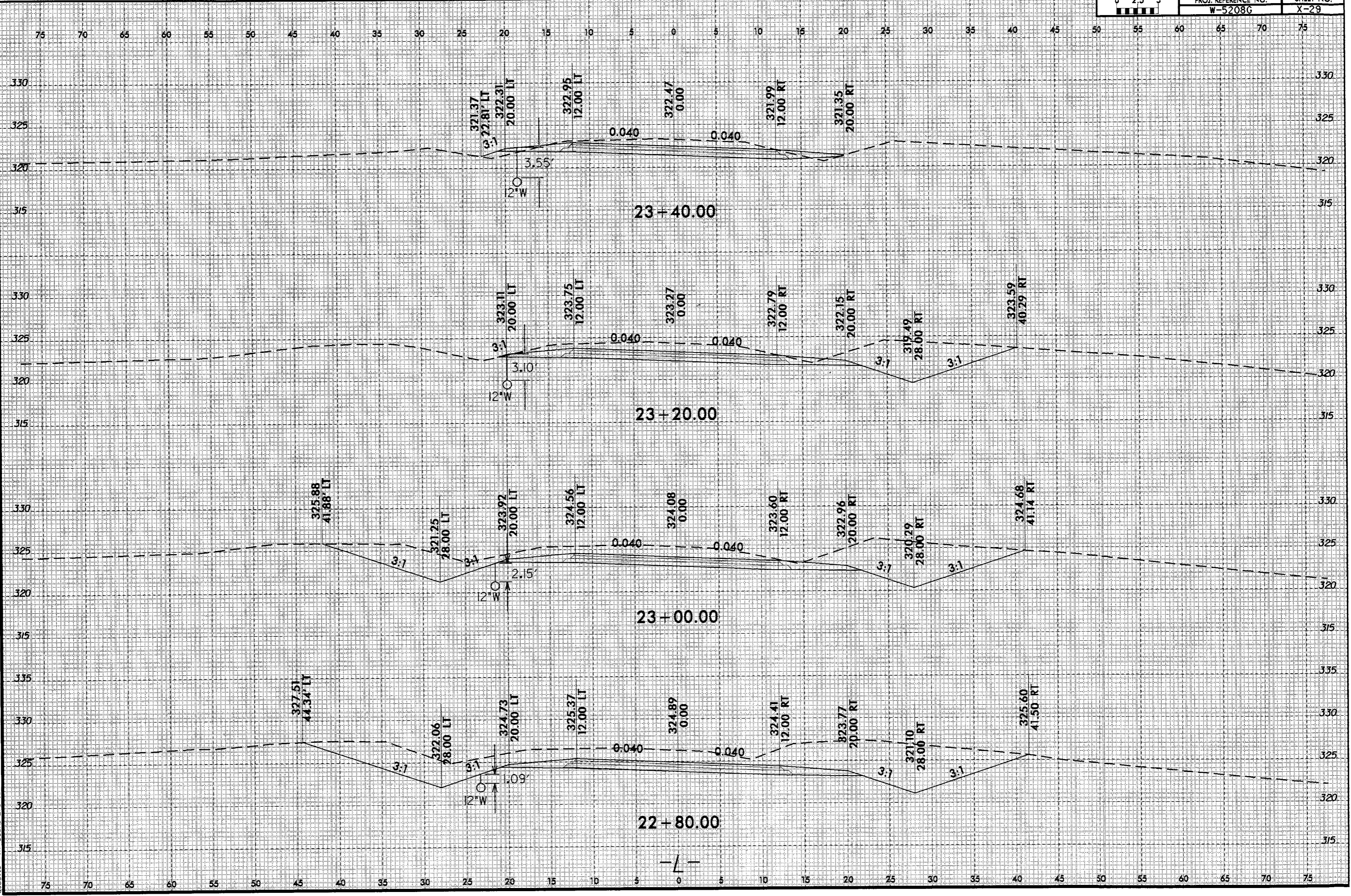


24-FEB-2014 16:00
C:\Users\jacob_bennett\OneDrive\Documents\21-1500\21-1500.dgn
21-1500.dgn

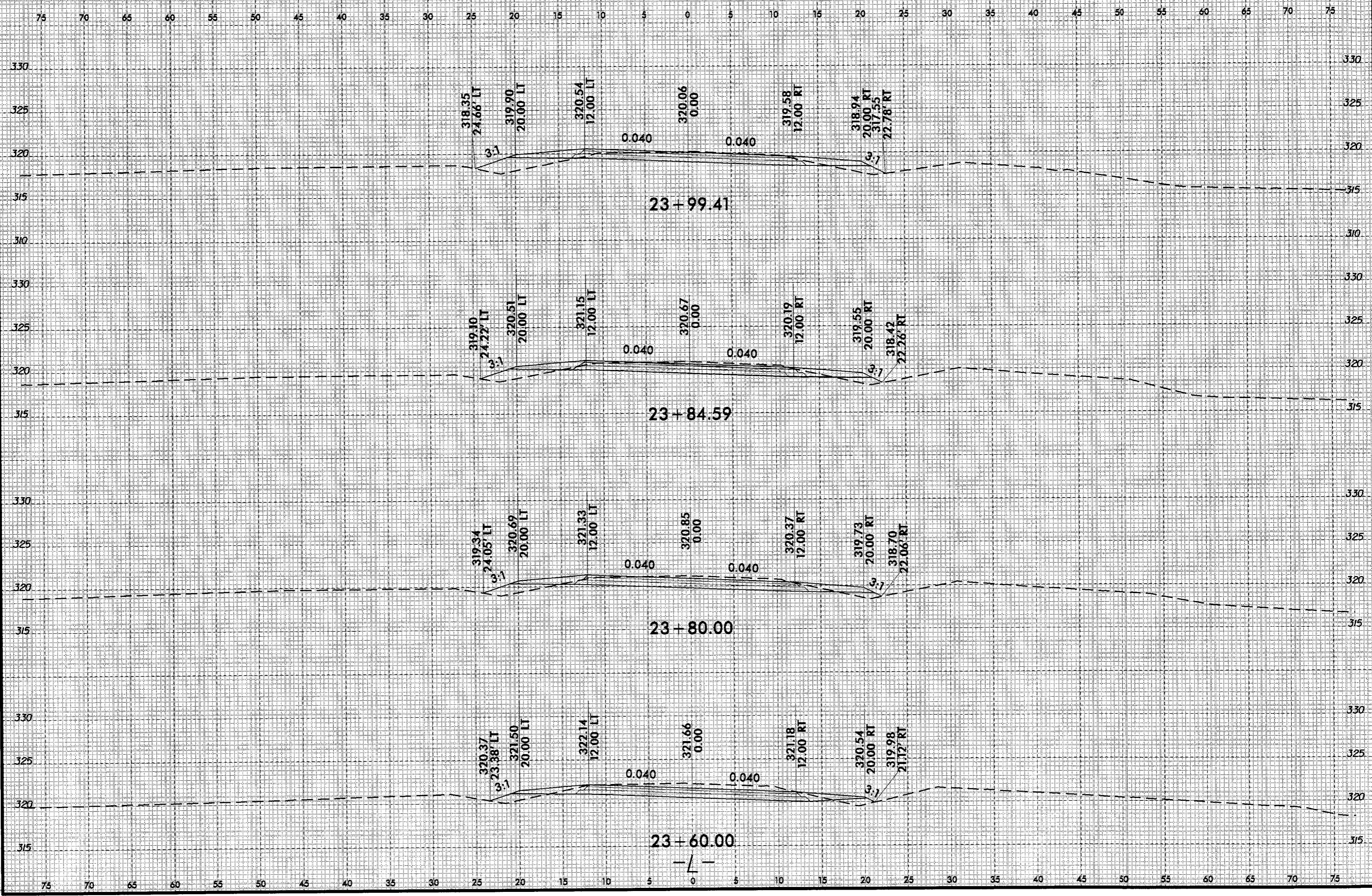




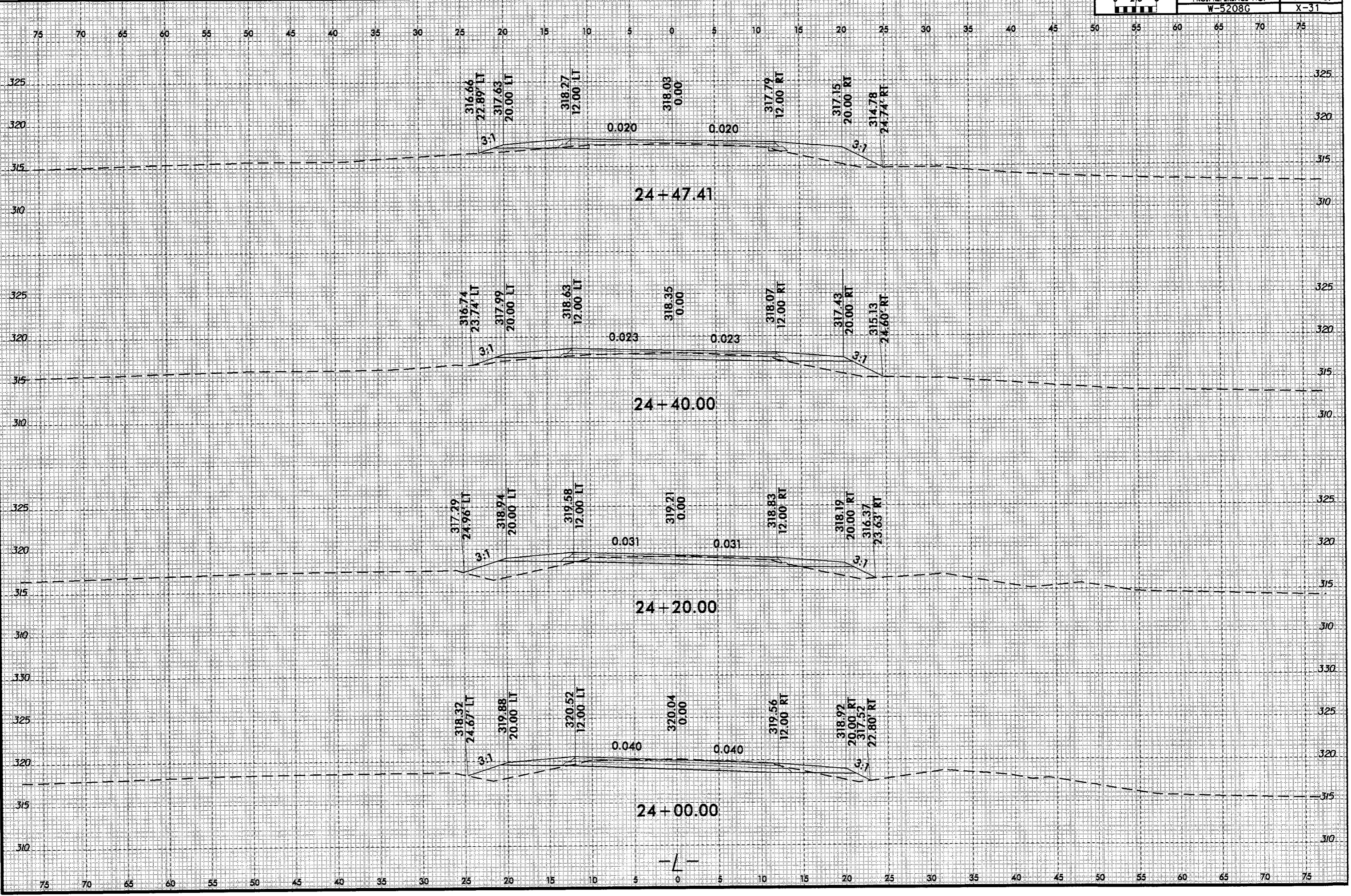
24-FEB-2014 16:00
C:\dvg\p\proj\B08\CHATHAM\sr-1717\jack_bennett_r-d_15000_t\psh\p1\sr-1717_15000_t-1_xpl.dgn
csdavis



24-FEB-2014 16:00
C:\davis\p\o\lect\8\rd\CHATHAM\sr_1717\j\ack_bennett.r\d_1500.t\psh\p1\sr_1717_1500.tl-1.xpl.dgn
asDavis

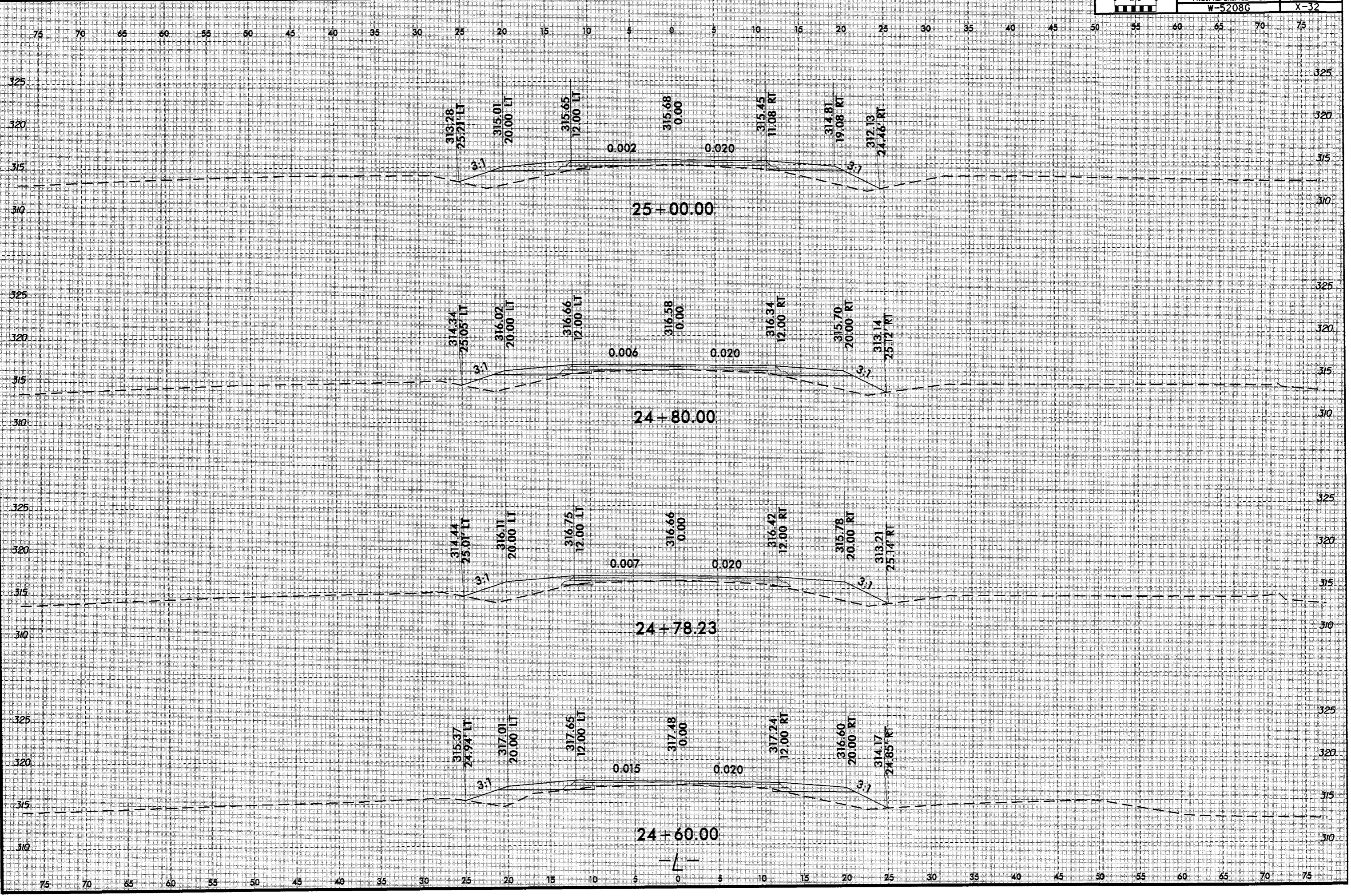


24-FEB-2014 16:00
C:\davis\proj\24\CHATHAM\sr_1717\psh\psh_1717_1500.tl-l.xpl.dgn
davis



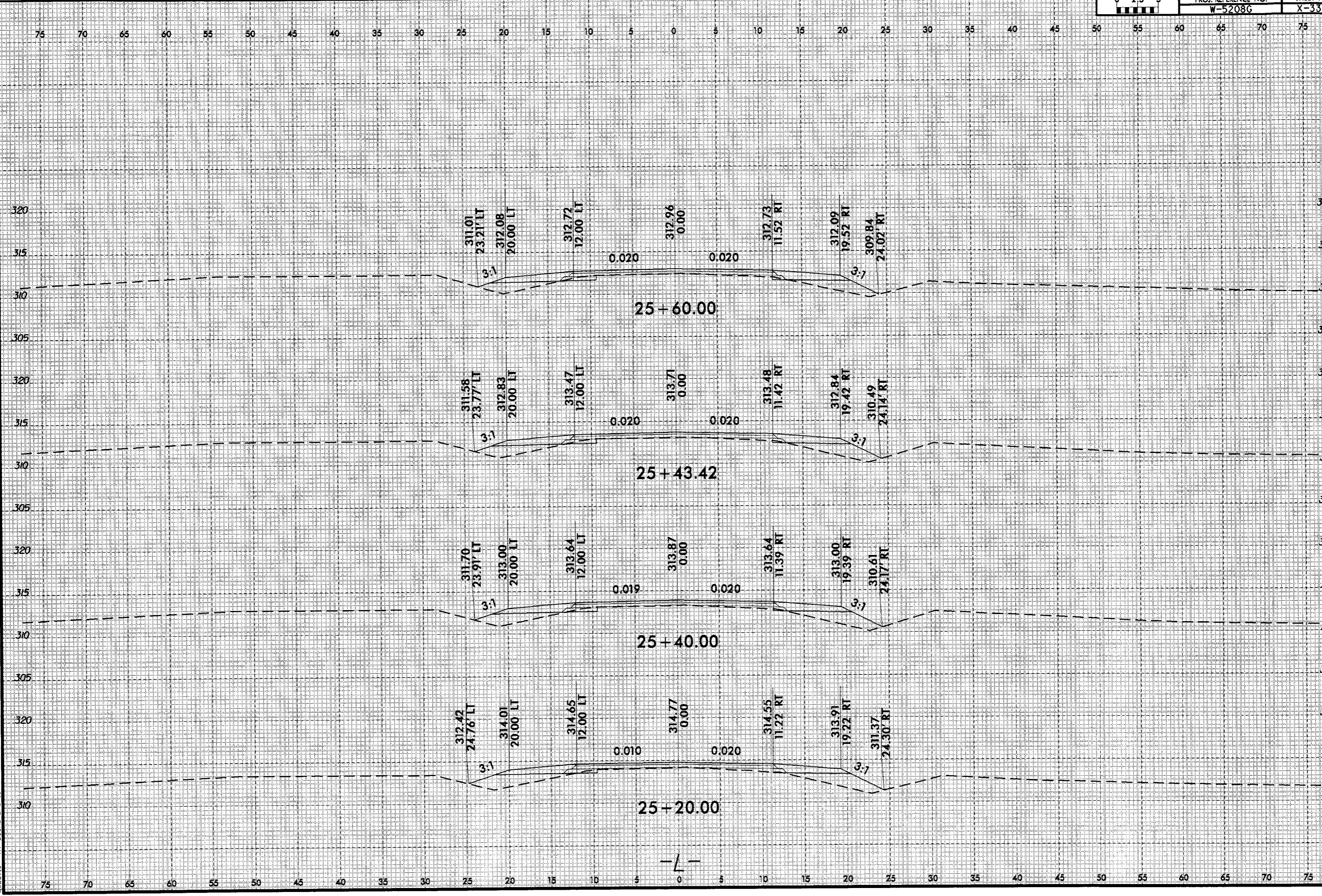
W-5208G X-31

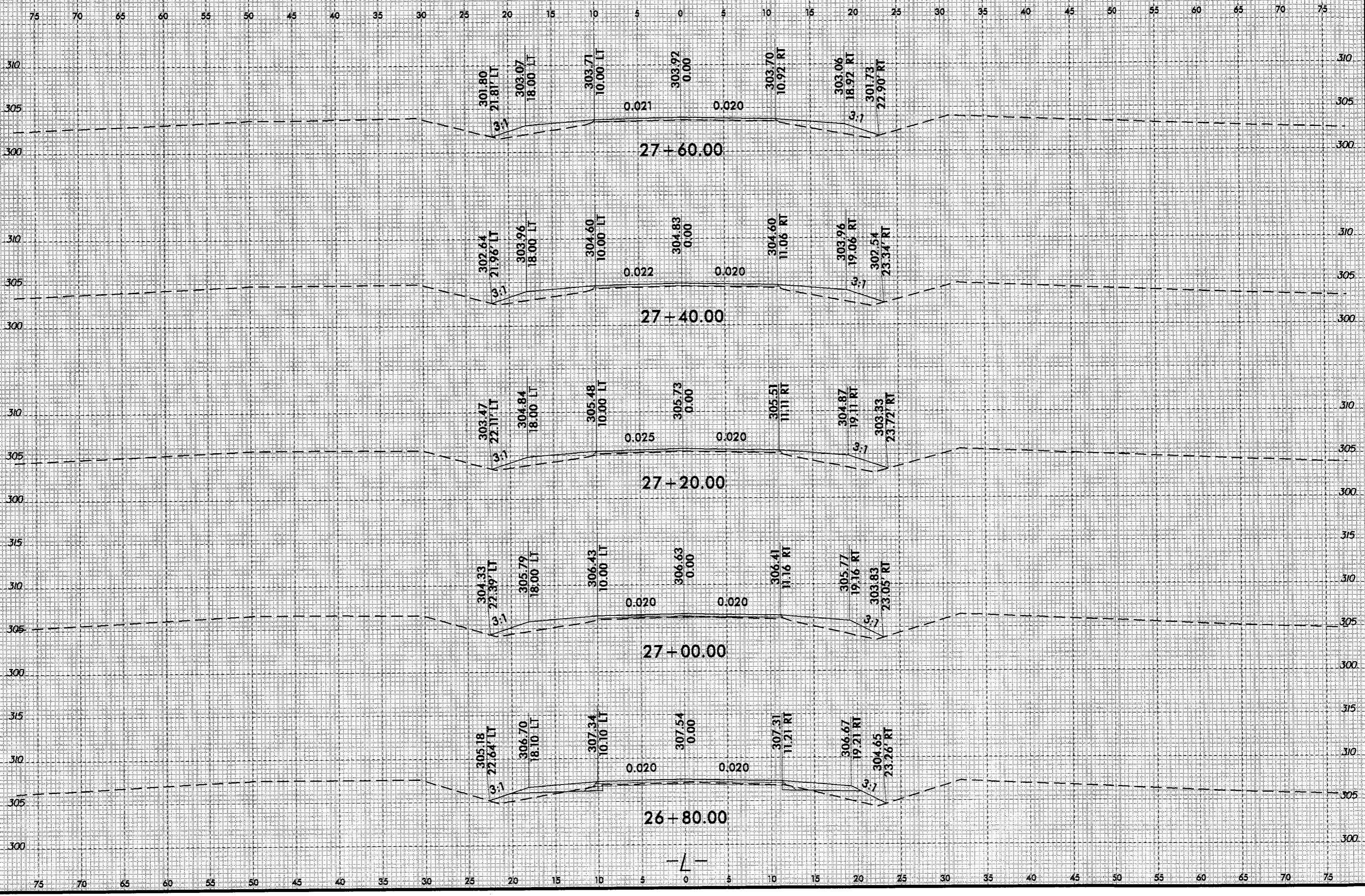
24-FEB-2014 16:00
C:\adv8_pr_o\proj\94\CHATHAM\sr_1717\jack_bennett.d_1500.tl\psh\psh\sr_1717_1500.tl-l.xpl.dgn
gsdavis



W-5208G X-32

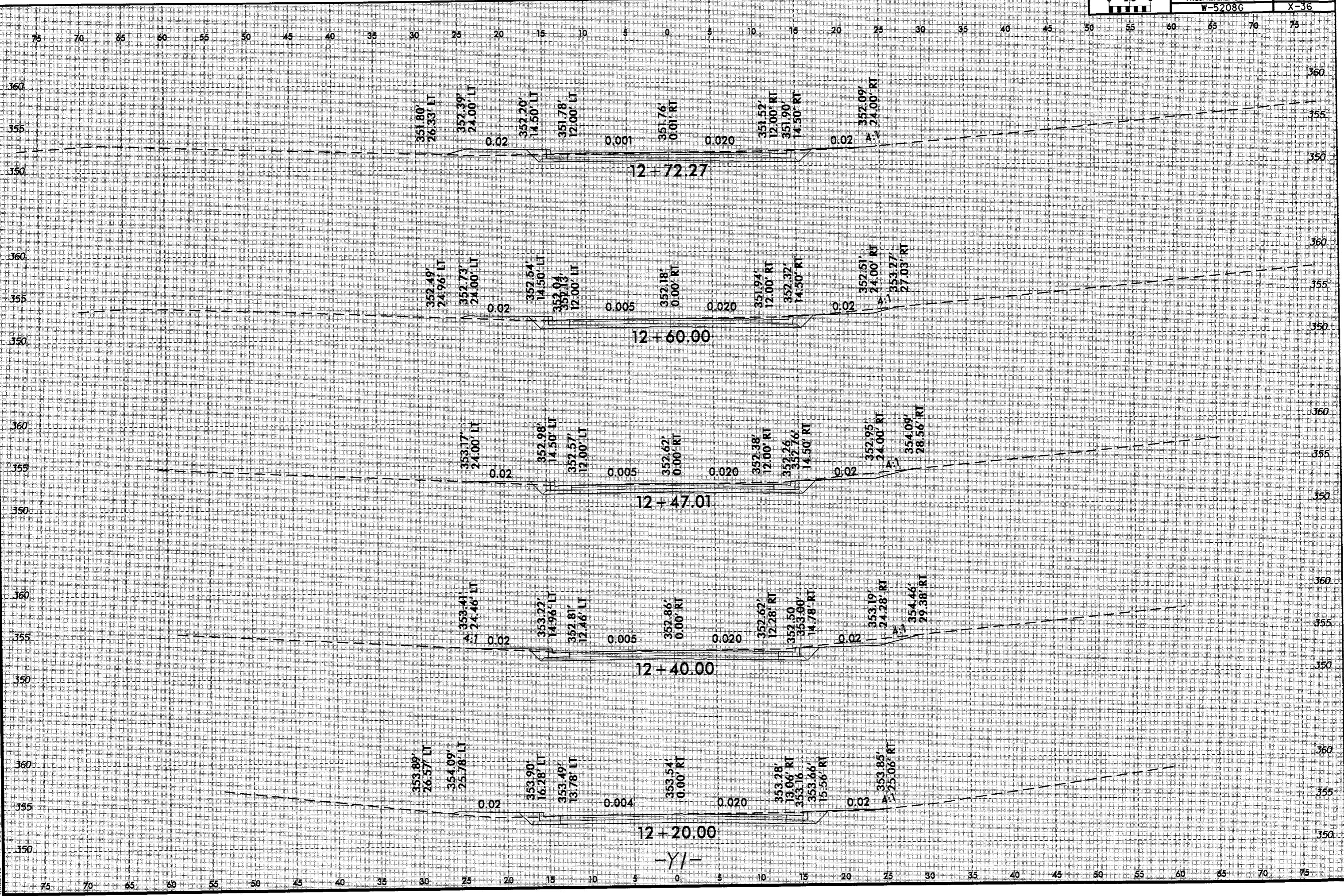
24-FEB-2014 16:00
C:\Users\Project\Projects\270418\270418.dwg
270418.dwg



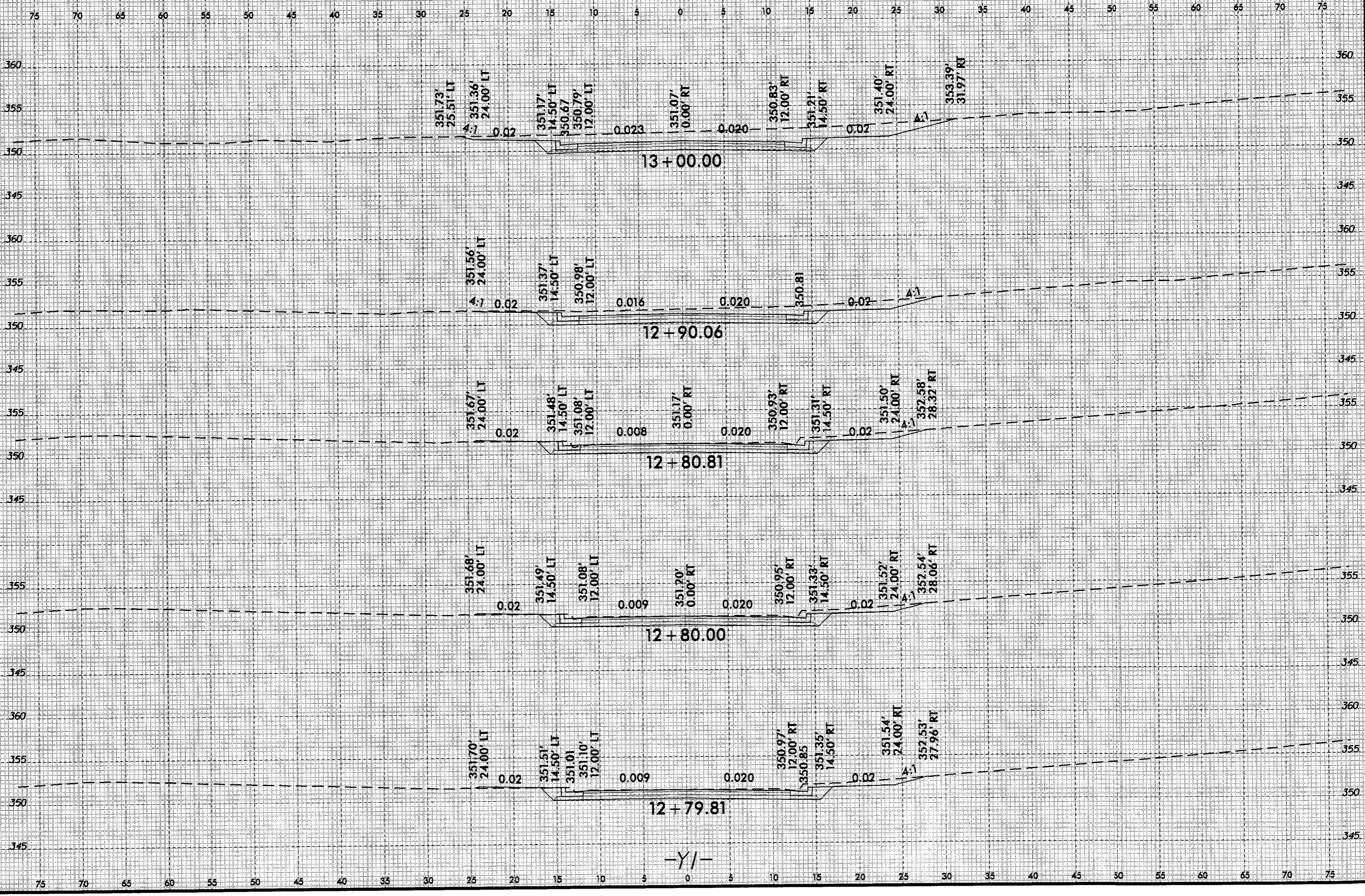


-L-

24-FEB-2014 16:01:00 \\p081\proj\CHATHAM\sr_1717\Jack_Bennett_r.d\1500.tl\psh\p1\sr_1717_1500.tl.yl_xpl.dgn



24-FEB-2014 16:01
C:\Users\p08615\Documents\CHATHAM\var-1717\proj\psh\var-1717-1500-tl\psh\var-1717-1500-tl-yl-xpl.dgn
p08615



13+00.00

12+90.06

12+80.81

12+80.00

12+79.81

-Y/-

351.73'
25.51' LT

351.36'
24.00' LT

351.17'
14.50' LT

350.67'
350.79'
12.00' LT

0.023

351.07'
0.00' RT

0.020

350.83'
12.00' RT

351.21'
14.50' RT

0.02

351.40'
24.00' RT

353.39'
31.97' RT

351.56'
24.00' LT

351.37'
14.50' LT

350.98'
12.00' LT

0.016

0.020

350.81

0.02

4:1

351.67'
24.00' LT

351.48'
14.50' LT

351.08'
12.00' LT

0.008

351.17'
0.00' RT

0.020

350.93'
12.00' RT

351.31'
14.50' RT

0.02

351.50'
24.00' RT

352.58'
28.32' RT

351.68'
24.00' LT

351.49'
14.50' LT

351.08'
12.00' LT

0.009

351.20'
0.00' RT

0.020

350.95'
12.00' RT

351.33'
14.50' RT

0.02

351.52'
24.00' RT

352.54'
28.06' RT

351.70'
24.00' LT

351.51'
14.50' LT

351.01'
351.10'
12.00' LT

0.009

0.020

350.97'
12.00' RT

350.85'
351.35'
14.50' RT

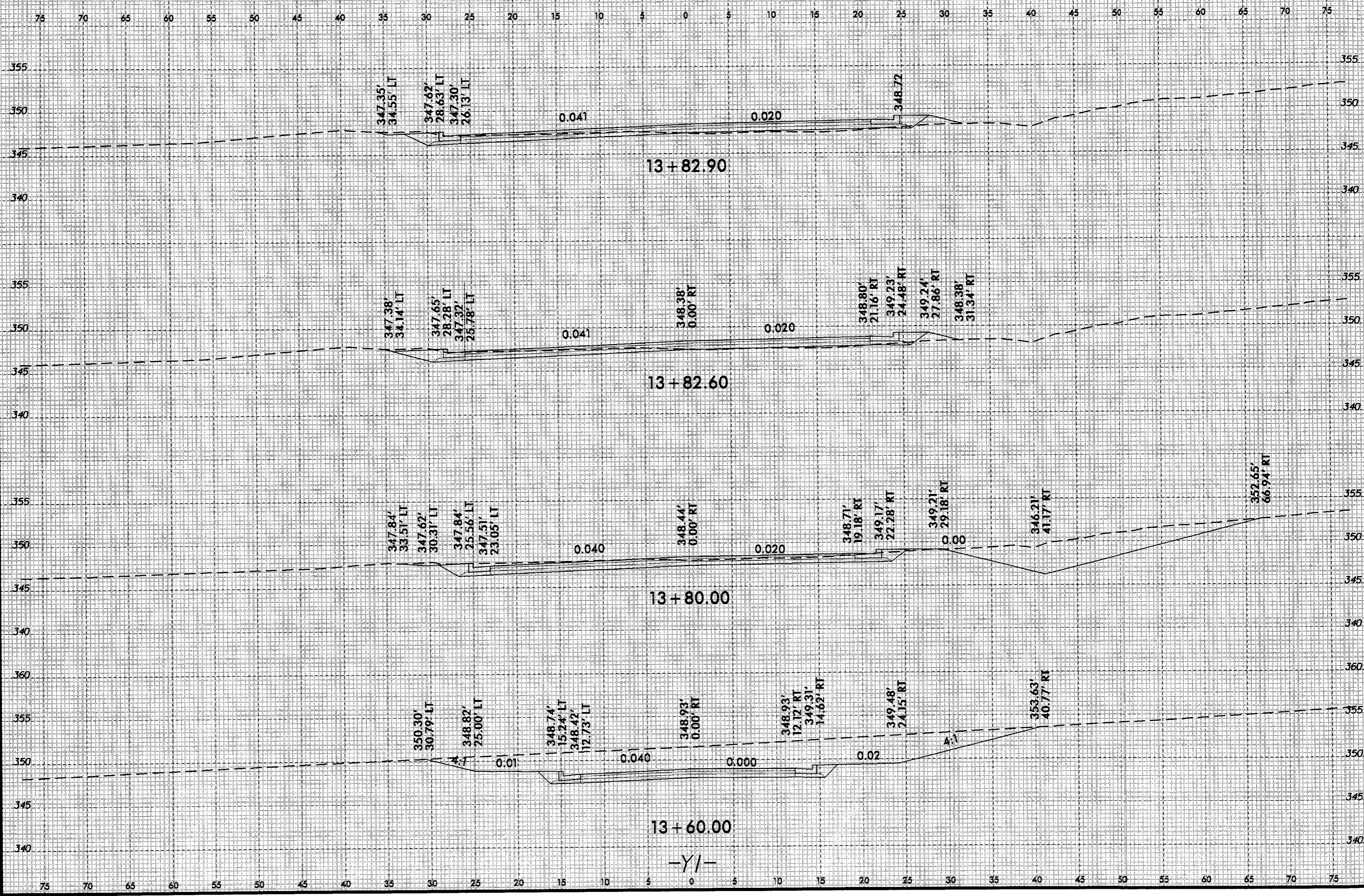
0.02

4:1

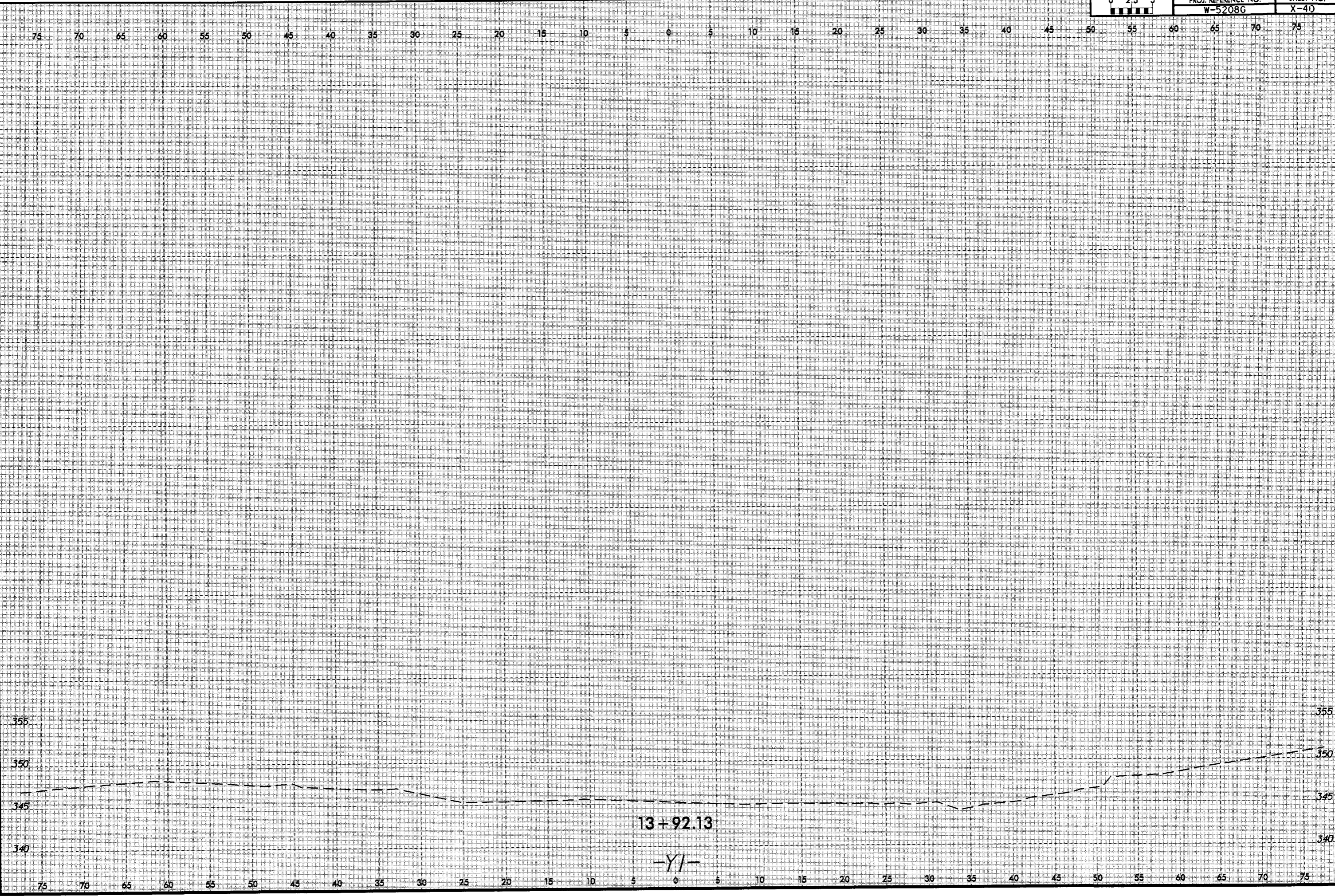
351.54'
24.00' RT

352.53'
27.96' RT

8/23/99
24-FEB-2014 16:01
C:\dwb\proj\01\01\CHATHAM\sr-1717\jack_bennett_rd_1500.tl\psh\xp1\sr-1717_1500.tl_xl_xp1.dgn
csdavis



24-FEB-2014 16:01
C:\div8_projects\cadd\cadd\HAM\sr_1717\jack_bennett_rdi_1500.tl\psh\xp\sr_1717_1500.tl_jl_xp.dgn
asdasdavis



PROJ. REFERENCE NO. W-5208G X-40